

NJTPA

Transportation Improvement Program Fiscal Years 2012 - 2015

Routes

Mileposts: N/A

DBNUM: 06316

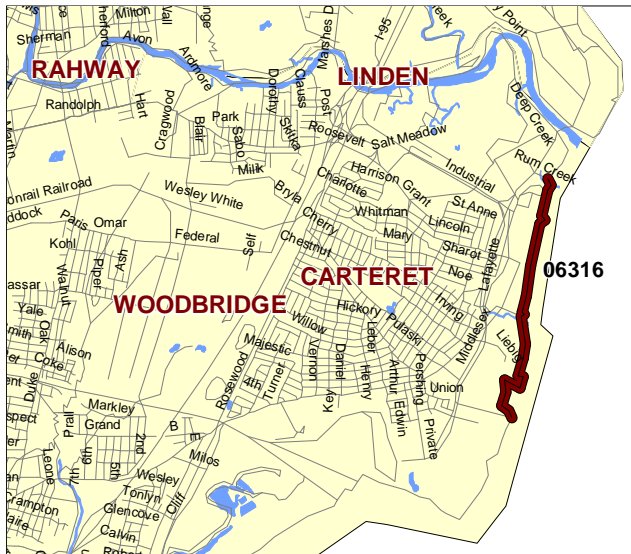
Section Carteret Ferry Service Terminal

Funding is being provided for the construction of a ferry terminal.

This project is funded under the provisions of Section 13 of P.L. 1995, c.108. This is a multi-year funded design/right of way/construction project.

The following special federal appropriation was allocated to this project: FY 2005 SAFETEA-LU, Section 2871 \$1,680,000 (ID# NJ 215), \$565,463 (ID# NJ038)

2008 Technical Corrections Act, received \$750,000 from NJ215 (DB 06316) to this NJ199 (DB 06344).



Counties:

Middlesex

Municipalities:

Carteret Boro

NJDOT CIS Category:

Multimodal Programs

RCIS Category:

Transit Expansion

Sponsor:

NJDOT

Air Quality Code:

O10a

Est. Total Project Cost:

(Million) Not Available

FY 2012 - 2015 TIP Cost: (Million) \$2.827

Unconstrained
Information

PHASE	SOURCE	2012	2013	2014	2015
ERC	HPP20	\$2.827			
		\$2.827			

2016-2021

NJTPA

Transportation Improvement Program Fiscal Years 2012 - 2015

Routes

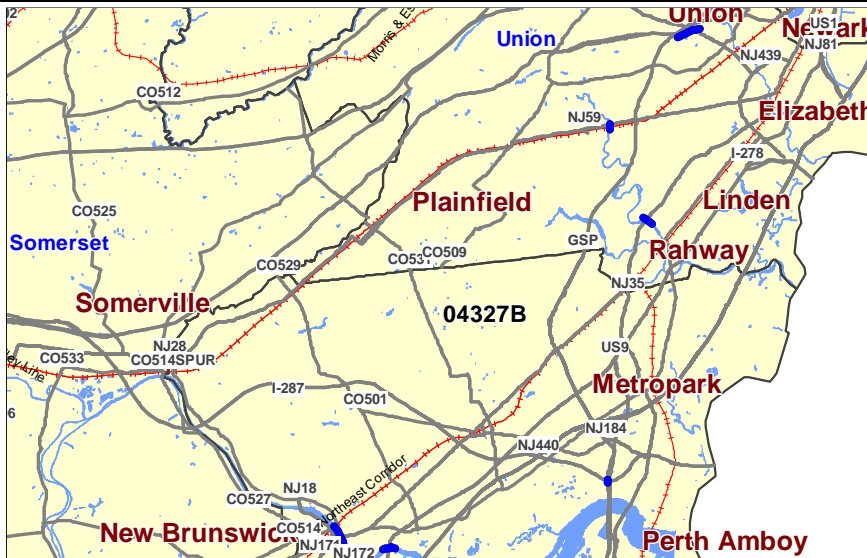
Mileposts: N/A

DBNUM: 04327B

Section East Coast Greenway, Middlesex/Union Counties

This project includes various intersection treatments and grade-separation crossings at locations that intersect with the state highway system. This project will provide bicycle compatibility and opportunity for a safe crossing along the East Coast Greenway route. The locations are as follows: Johnson County Park at Rt. 27 Albany Street Bridge; Donaldson County Park at Rt. 1; Railway under crossing at Rt. 440, New Brunswick Avenue at Rt. 35; Rahway River Parkway at Rt. 27; Cranford Town Hall Path at Rt. 28; and Suburban Golf Course at Rt. 82 (Morris Avenue).

The following special federal appropriation was allocated to this project. FY05 SAFETEA-LU, HPP \$800,000 Bill line #1021, NJ 156 (See also DB04327A)



Counties:
Middlesex Union

Municipalities:
Various

NJDOT CIS Category:
Multimodal Programs

RCIS Category:
Bike/Ped

Sponsor:
NJDOT

Air Quality Code:
AQ2

Est. Total Project Cost:
(Million) Not Available

FY 2012 - 2015 TIP Cost: (Million) \$0.720

Unconstrained
Information

PHASE	SOURCE	2012	2013	2014	2015	2016-2021
ERC	HPP20	\$.720				
		\$.720				

NJTPA

Transportation Improvement Program Fiscal Years 2012 - 2015

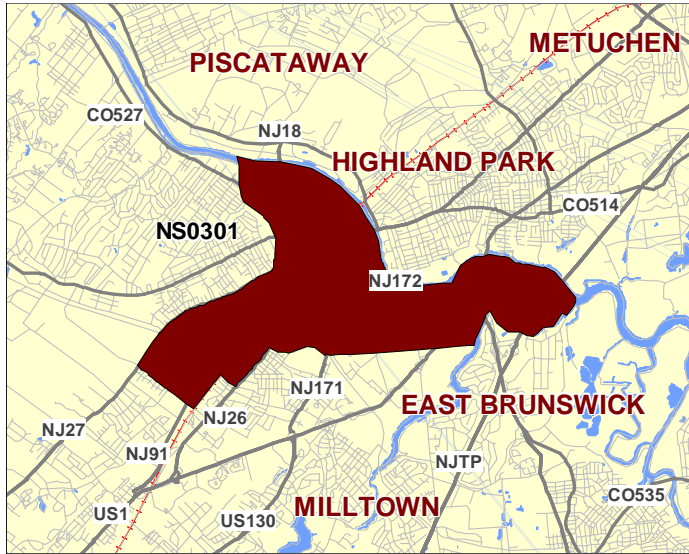
Routes

Mileposts: N/A

DBNUM: NS0301

Section New Brunswick Bikeway

The county seeks to create additional bikeways to help advance the goal of creating a regional network of bike paths and lanes that will link the various Rutgers University campuses.



Counties:

Middlesex

Municipalities:

New Brunswick City

NJDOT CIS Category:

Multimodal Programs

RCIS Category:

Bike/Ped

Sponsor:

Middlesex County

Air Quality Code:

Est. Total Project Cost:

(Million) Not Available

FY 2012 - 2015 TIP Cost: (Million) \$8.300

Unconstrained
Information

PHASE	SOURCE	2012	2013	2014	2015
CON	STP-NJ		\$8.300		
			\$8.300		

2016-2021

NJTPA

Transportation Improvement Program Fiscal Years 2012 - 2015

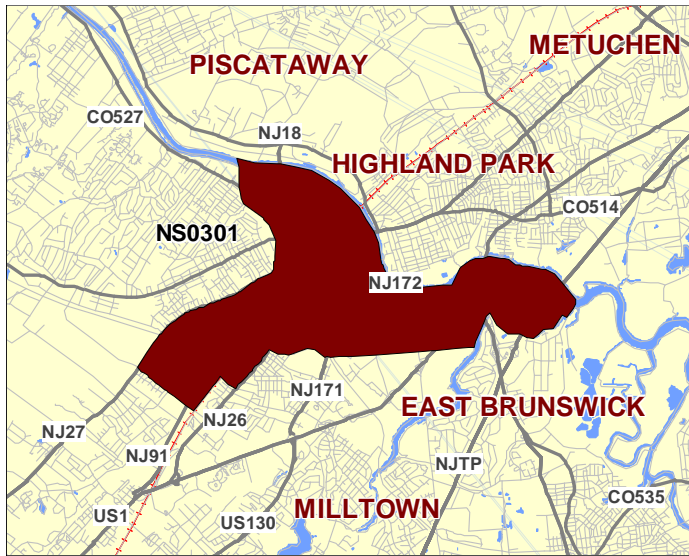
Routes

Mileposts: N/A

DBNUM: NS0301

Section New Brunswick Bikeway

The county seeks to create additional bikeways to help advance the goal of creating a regional network of bike paths and lanes that will link the various Rutgers University campuses.



Counties:

Middlesex

Municipalities:

New Brunswick City

NJDOT CIS Category:

Multimodal Programs

RCIS Category:

Bike/Ped

Sponsor:

Middlesex County

Air Quality Code:

Est. Total Project Cost:

(Million) Not Available

FY 2012 - 2015 TIP Cost: (Million) \$8.300

Unconstrained Information

PHASE	SOURCE	2012	2013	2014	2015
CON	STP-NJ	\$8.300			
		\$8.300			

2016-2021

NJTPA

Transportation Improvement Program Fiscal Years 2012 - 2015

Routes

Mileposts: N/A

DBNUM: N1204

Section New Brunswick Station Elevator Improvements (Liberty Corridor), Phase 2

This project will provide for improvements to the elevators at the New Brunswick Station on the Northeast Corridor Line. This project is funded through a special appropriation, FY 06 SAFETEA-LU, NRS-1301, Liberty Corridor, \$10M. This project is funded under the provisions of Section 13 of P.L. 1995, c.108.



Counties:

Middlesex

Municipalities:

New Brunswick

NJDOT CIS Category:

Multimodal Programs

RCIS Category:

Bike/Ped

Sponsor:

Local Aid

Air Quality Code:

Est. Total Project Cost:

(Million) Not Available

FY 2012 - 2015 TIP Cost: (Million) \$2.000

Unconstrained Information

PHASE	SOURCE	2012	2013	2014	2015
ERC	DEMO		\$2.000		
			\$2.000		

2016-2021

NJTPA

Transportation Improvement Program Fiscal Years 2012 - 2015

Routes

Mileposts: N/A

DBNUM: N1204

Section New Brunswick Station Elevator Improvements (Liberty Corridor), Phase 2

This project will provide for improvements to the elevators at the New Brunswick Station on the Northeast Corridor Line. This project is funded through a special appropriation, FY 06 SAFETEA-LU, NRS-1301, Liberty Corridor, \$10M. This project is funded under the provisions of Section 13 of P.L. 1995, c.108.



Counties:

Middlesex

Municipalities:

New Brunswick

NJDOT CIS Category:

Multimodal Programs

RCIS Category:

Bike/Ped

Sponsor:

Local Aid

Air Quality Code:

Est. Total Project Cost:

(Million) Not Available

FY 2012 - 2015 TIP Cost: (Million) \$2.000

Unconstrained Information

PHASE	SOURCE	2012	2013	2014	2015
ERC	DEMO	\$2.000			
		\$2.000			

2016-2021

NJTPA

Transportation Improvement Program Fiscal Years 2012 - 2015

Routes

Mileposts: N/A

DBNUM: N1203

Section New Brunswick Station Pedestrian Access Improvements (Liberty Corridor)

This project will provide for pedestrian access improvements to the New Brunswick Station on the Northeast Corridor Line. This project is funded through a special appropriation, FY 06 SAFETEA-LU, NRS-1301, Liberty Corridor, \$10M. This project is funded under the provisions of Section 13 of P.L. 1995, c.108.



Counties:

Middlesex

Municipalities:

New Brunswick

NJDOT CIS Category:

Multimodal Programs

RCIS Category:

Bike/Ped

Sponsor:

Local Aid

Air Quality Code:

Est. Total Project Cost:

(Million) Not Available

FY 2012 - 2015 TIP Cost: (Million) \$4.500

Unconstrained Information

PHASE	SOURCE	2012	2013	2014	2015
ERC	DEMO	\$4.500			
		\$4.500			

2016-2021

NJTPA

Transportation Improvement Program Fiscal Years 2012 - 2015

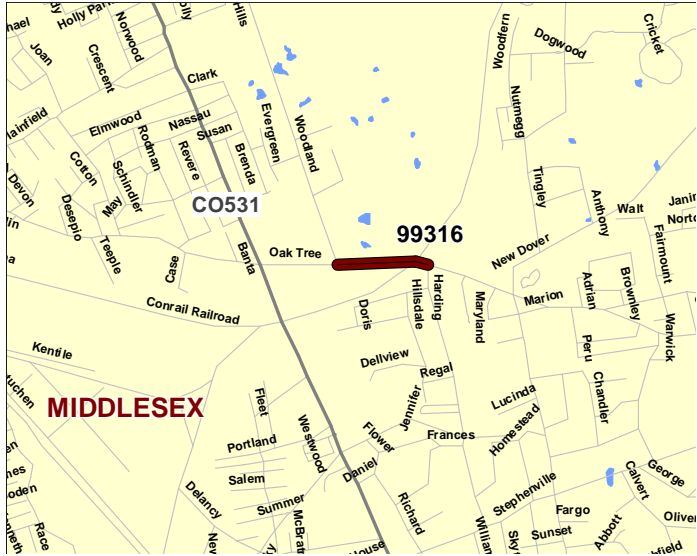
Routes CR 604

Mileposts: RR 24.81

DBNUM: 99316

Section Oak Tree Road Bridge

The bridge is structurally deficient and functionally obsolete. It needs to be widened due to increased traffic volume and to meet wider approach roadway width. The bridge acts as a major link between South Plainfield and Woodbridge Townships.



Counties:
Middlesex

Municipalities:
Edison Twp.

NJDOT CIS Category:
Bridge Assets

RCIS Category:
Bridges

Sponsor:
NJDOT

Air Quality Code:
S19

Est. Total Project Cost:
(Million) \$18.000

FY 2012 - 2015 TIP Cost: (Million) \$2.500

Unconstrained Information

PHASE	SOURCE	2012	2013	2014	2015	2016-2021
PE	BRIDGE-OFF			\$1.000		
DES	BRIDGE-OFF			\$1.500		
ROW	BRIDGE-OFF					\$1.500
CON	BRIDGE-OFF					\$14.000
				\$2.500		\$15.500

NJTPA

Transportation Improvement Program Fiscal Years 2012 - 2015

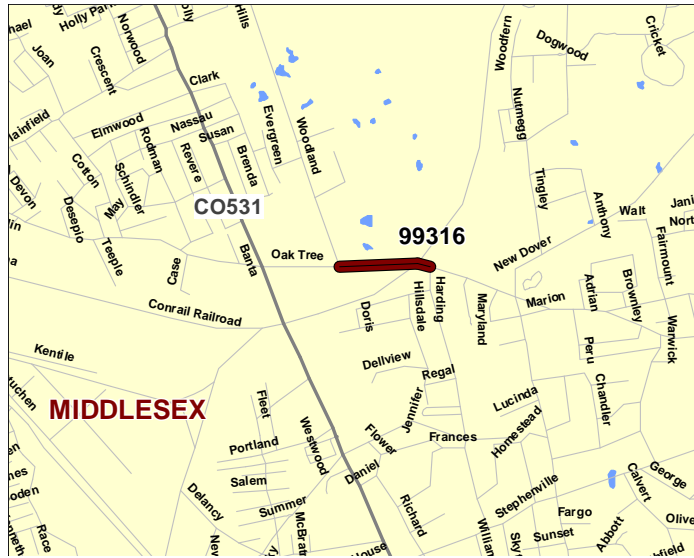
Routes CR 604

Mileposts: RR 24.81

DBNUM: 99316

Section Oak Tree Road Bridge

The bridge is structurally deficient and functionally obsolete. It needs to be widened due to increased traffic volume and to meet wider approach roadway width. The bridge acts as a major link between South Plainfield and Woodbridge Townships.



Counties:

Middlesex

Municipalities:

Edison Twp.

NJDOT CIS Category:

Bridge Assets

RCIS Category:

Bridges

Sponsor:

NJDOT

Air Quality Code:

S19

Est. Total Project Cost:

(Million) \$18.000

FY 2012 - 2015 TIP Cost: (Million) \$2.500

Unconstrained Information

PHASE	SOURCE	2012	2013	2014	2015
PE	BRIDGE-OFF		\$1.000		
DES	BRIDGE-OFF			\$1.500	
ROW	BRIDGE-OFF				
CON	BRIDGE-OFF				
			\$1.000	\$1.500	

2016-2021
\$1.500
\$14.000
\$15.500

NJTPA

Transportation Improvement Program Fiscal Years 2012 - 2015

Routes

Mileposts:

DBNUM: 08449

Section Robert Wood Johnson University Hospital Parking Facility

This project provides for construction of a parking facility at the Robert Wood Johnson University Hospital and UMDNJ [with access to the intermodal train station].

The following special federal appropriation was allocated to this project: FY05 SAFETEA LU/HPP \$1,600,000. Bill line #3529, ID# NJ 235.



Counties:
Middlesex

Municipalities:
New Brunswick City

NJDOT CIS Category:
Local System Support

RCIS Category:
Transp. Enhancements

Sponsor:
To be determined

Air Quality Code:
O10a

Est. Total Project Cost:
(Million) Not Available

FY 2012 - 2015 TIP Cost: (Million) \$1.440

Unconstrained
Information

PHASE	SOURCE	2012	2013	2014	2015	2016-2021
ERC	HPP20	\$1.440				
		\$1.440				

NJTPA

Transportation Improvement Program Fiscal Years 2012 - 2015

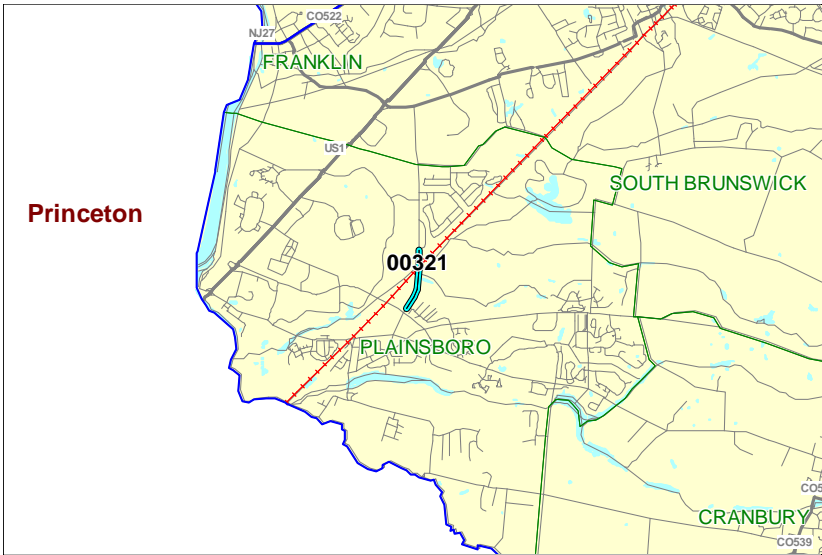
Routes CR 683

Mileposts: 0.70

DBNUM: 00321

Section Schalk's Crossing Road Bridge

Funding is being provided for the replacement of the bridge deck that will maintain the existing steel superstructure and provide bicycle/pedestrian accessibility. A shared bicycle/pedestrian sidewalk lane will be provided through cantilever addition on the through girders along both the east and west sides of Schalk's Crossing Road. Repairs will be made to the substructure. Prior to any bridge rehabilitation, the railroad catenary system will be modified. Roadway improvements would include milling and resurfacing the existing roadway approaches for tie-ins to bridge.



Counties:
Middlesex

Municipalities:
Plainsboro Twp.

NJDOT CIS Category:
Bridge Assets

RCIS Category:
Bridges

Sponsor:
NJDOT

Air Quality Code:
S19

Est. Total Project Cost:
(Million) \$10.962

FY 2012 - 2015 TIP Cost: (Million) \$8.700

Unconstrained Information

PHASE	SOURCE	2012	2013	2014	2015	2016-2021
CON	STP-NJ			\$8.700		
				\$8.700		

NJTPA

Transportation Improvement Program Fiscal Years 2012 - 2015

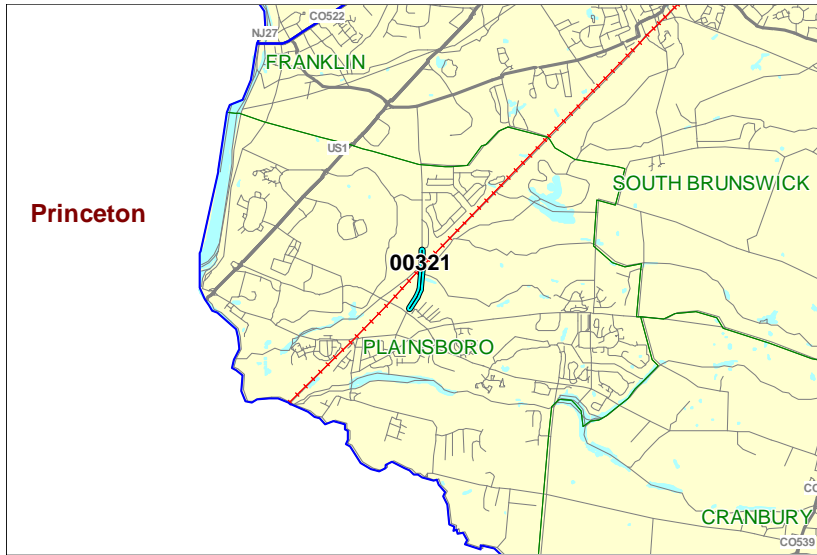
Routes CR 683

Mileposts: 0.70

DBNUM: 00321

Section Schalk's Crossing Road Bridge

Funding is being provided for the replacement of the bridge deck that will maintain the existing steel superstructure and provide bicycle/pedestrian accessibility. A shared bicycle/pedestrian sidewalk lane will be provided through cantilever addition on the through girders along both the east and west sides of Schalk's Crossing Road. Repairs will be made to the substructure. Prior to any bridge rehabilitation, the railroad catenary system will be modified. Roadway improvements would include milling and resurfacing the existing roadway approaches for tie-ins to bridge.



Counties:
Middlesex

Municipalities:
Plainsboro Twp.

NJDOT CIS Category:
Bridge Assets

RCIS Category:
Bridges

Sponsor:
NJDOT

Air Quality Code:
S19

Est. Total Project Cost:
(Million) \$10.962

FY 2012 - 2015 TIP Cost: (Million) \$8.741

Unconstrained Information

PHASE	SOURCE	2012	2013	2014	2015	2016-2021
CON	STP-NJ	\$8.741				
		\$8.741				

NJTPA

Transportation Improvement Program Fiscal Years 2012 - 2015

Routes

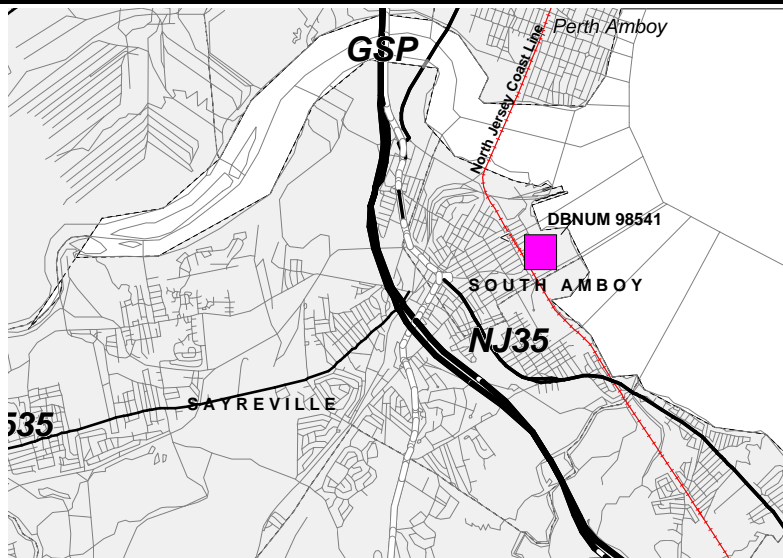
Mileposts: N/A

DBNUM: 98541

Section South Amboy Intermodal Center

This is an intermodal project linking several major regional routes and modes of transportation into one central point of transfer. Improvements in the vicinity of the South Amboy waterfront may include rail and bus transit plazas, arterial and site access road improvements, bridge reconfiguration, bulkheading and breakwater development, ferry terminal, and pedestrian access to rail and bus facilities.

The federal Transportation Equity Act for the 21st Century (TEA-21) provided funding for this project under Section 1601, High Priority Projects Program. The Act allocated \$12.0 M for this project. RABAs have increased the total authorization amount to \$12,301,193. The federal FY 2002 Transportation and Community and System Preservation Program allocated an additional \$991,307 for this project. (ID # NJ047, NJA4, NJA17).



Counties:

Middlesex

Municipalities:

South Amboy City

NJDOT CIS Category:

Multimodal Programs

RCIS Category:

Transit Enhancement

Sponsor:

South Amboy

Air Quality Code:

O10a

Est. Total Project Cost:

(Million) Not Available

FY 2012 - 2015 TIP Cost: (Million) \$8.508

Unconstrained
Information

PHASE	SOURCE	2012	2013	2014	2015
CON	DEMO	\$8.508			
		\$8.508			

2016-2021

NJTPA

Transportation Improvement Program Fiscal Years 2012 - 2015

Routes

Mileposts: N/A

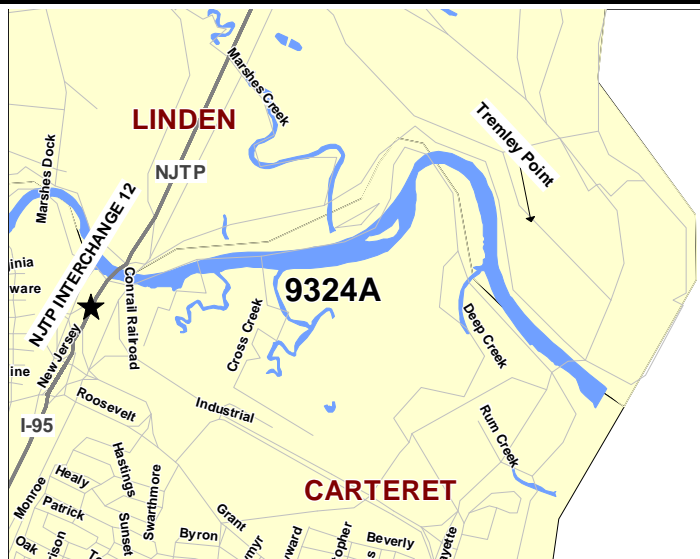
DBNUM: 9324A

Section Tremley Point Access Local Roadway Improvements

The Tremley Point Connector Road is a new four-lane, predominantly pile-supported, approximately 1.1 mile long roadway/bridge featuring two 12-foot lanes in each direction and 3-foot wide right shoulders. The redevelopment of the Tremley Point area of Linden has been the subject of numerous reports and analysis. The local roadway system in Linden is unable to support the increase in truck traffic anticipated by the redevelopment of the Tremley Point Brownfield into more than six million square feet of warehouse and distribution space. The Tremley Point area is located less than 10 miles from Port Elizabeth, Newark and Newark Liberty International Airport. The NJ Turnpike is currently advancing the Environmental Assessment document with the USCG for a Connector Road from NJ Turnpike Interchange 12 to Tremley Point.

This project is also funded through a special appropriation, FY06 SAFETEA-LU, NRS-1301, Liberty Corridor, \$10,000,000, and will be used for environmental mitigation.

This project is multi-year funded under the provisions of Section 13 of P.L. 1995, c.108. Total construction funding needed is expected to be \$120,061,000.



Counties:

Union Middlesex

Municipalities:

Linden City Carteret Boro

NJDOT CIS Category:

Multimodal Programs

RCIS Category:

Road Expansion

Sponsor:

Union County

Air Quality Code:

2020M-NRS

Est. Total Project Cost:

(Million) \$120.061

FY 2012 - 2015 TIP Cost: (Million) \$120.061

Unconstrained Information

PHASE	SOURCE	2012	2013	2014	2015
ERC	HPP10	\$9.061			
ERC	OTHER	\$44.000	\$43.000	\$24.000	
		\$53.061	\$43.000	\$24.000	

2016-2021

NJTPA

Transportation Improvement Program Fiscal Years 2012 - 2015

Routes

Mileposts:

DBNUM: 09318

Section Veterans Field Pedestrian Walkway / Bike Path

This earmark funding provides for a pedestrian walkway/bike path near Veterans Park in South River Boro, Middlesex County.

The following special federal appropriation was allocated to this project: FY 2005 Sec. 117/H66, ID # NJ 112.

Counties:

Middlesex

Municipalities:

South River Boro

NJDOT CIS Category:

Multimodal Programs

RCIS Category:

Bike/Ped

Sponsor:

Middlesex County

Air Quality Code:

AQ2

Est. Total Project Cost:

(Million) Not Available

FY 2012 - 2015 TIP Cost: (Million) \$0.000

Unconstrained
Information

PHASE	SOURCE	2012	2013	2014	2015	2016-2021
ERC	DEMO	\$.000				

NJTPA

Transportation Improvement Program Fiscal Years 2012 - 2015

Routes

Mileposts:

DBNUM: 09318

Section Veterans Field Pedestrian Walkway / Bike Path

This earmark funding provides for a pedestrian walkway/bike path near Veterans Park in South River Boro, Middlesex County.

The following special federal appropriation was allocated to this project: FY 2005 Sec. 117/H66, ID # NJ 112.

Counties:

Middlesex

Municipalities:

South River Boro

NJDOT CIS Category:

Multimodal Programs

RCIS Category:

Bike/Ped

Sponsor:

Middlesex County

Air Quality Code:

AQ2

Est. Total Project Cost:

(Million) Not Available

FY 2012 - 2015 TIP Cost: (Million) \$0.615

**Unconstrained
Information**

PHASE	SOURCE	2012	2013	2014	2015	2016-2021
ERC	DEMO	\$.615				
		\$.615				

NJTPA

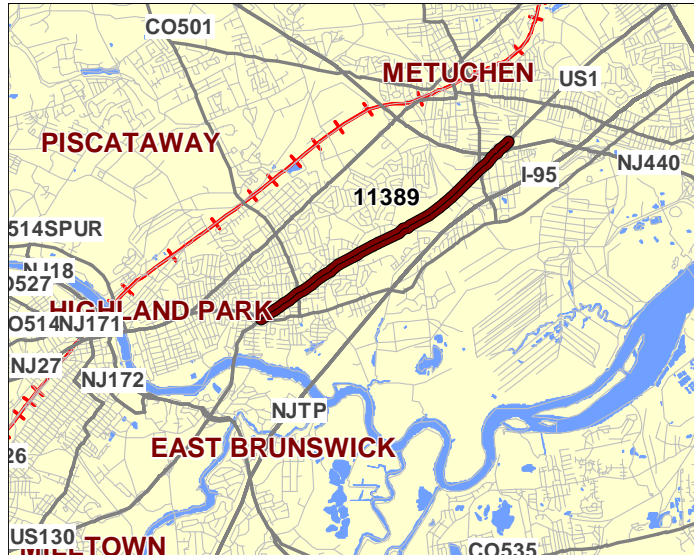
Transportation Improvement Program Fiscal Years 2012 - 2015

Routes 1

Mileposts: NB: 28.5 - 32.1 **DBNUM:** 11389

Section Northbound, South of CR 514 to Route 287, Resurfacing

This is a mill and pave resurfacing project in Middlesex County.



Counties:
Middlesex

Municipalities:
Edison Twp.

NJDOT CIS Category:
Road Assets

RCIS Category:
Road Preservation

Sponsor:
NJDOT

Air Quality Code:
S10

Est. Total Project Cost:
(Million) \$3.540

FY 2012 - 2015 TIP Cost: (Million) \$3.240

Unconstrained
Information

PHASE	SOURCE	2012	2013	2014	2015	2016-2021
CON	STATE	\$3.240				
		\$3.240				

NJTPA

Transportation Improvement Program Fiscal Years 2012 - 2015

Routes 1

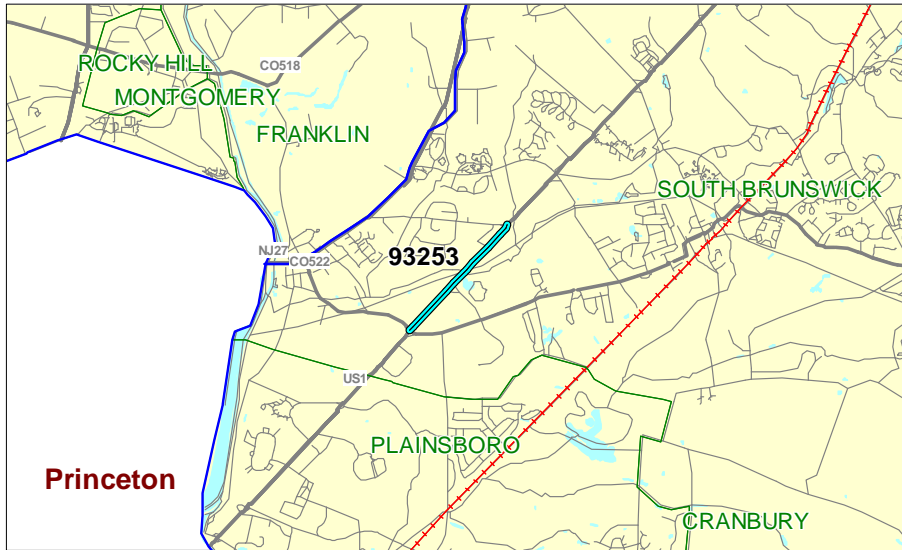
Mileposts: 14.60 - 17.00

DBNUM: 93253

Section South Brunswick, Drainage Improvements

The project consists of the construction of storm drainage facilities; milling and resurfacing roadways where specified to insure positive flow of stormwater and mitigate ponding areas.

The following special federal appropriations were allocated to this project. FY06 SAFETEA-LU, \$2,500,000 (available 10% per year, ID# NJ266); \$3,500,000 (available 20% per year, ID# NJ251) and \$800,000 (available 20% per year, ID# NJ151). Also see DB #08417.



Counties:
Middlesex

Municipalities:
South Brunswick Twp.

NJDOT CIS Category:
Road Assets

RCIS Category:
Road Preservation

Sponsor:
NJDOT

Air Quality Code:
S4

Est. Total Project Cost:
(Million) \$4.054

FY 2012 - 2015 TIP Cost: (Million) \$3.620

Unconstrained
Information

PHASE	SOURCE	2012	2013	2014	2015	2016-2021
ROW	HPP20	\$.600				
CON	HPP20		\$3.020			
		\$.600	\$3.020			

NJTPA

Transportation Improvement Program Fiscal Years 2012 - 2015

Routes 1

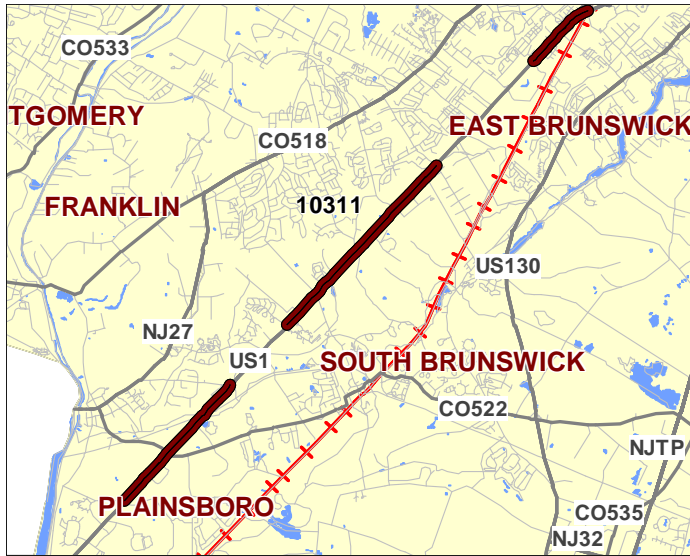
Mileposts: 14.4-22.9

DBNUM: 10311

Section Various Locations from N. of College Rd. to NJ 91 Connector, Resurfacing

This is a pavement rehabilitation project covering various locations in Middlesex County, including NB: MP 14.4-15.9, 17.0-19.8; SB: MP 13.9-15.0, 22.2-22.9

Pavement Rehabilitation Rank # 3 & 23 on the 2008 Pavement Projects List.



Counties:

Middlesex

Municipalities:

Plainsboro Twp. North Brunswick Twp. South Brunswick Twp.

NJDOT CIS Category:

Road Assets

RCIS Category:

Road Preservation

Sponsor:

NJDOT

Air Quality Code:

S10

Est. Total Project Cost:

(Million) \$10.463

FY 2012 - 2015 TIP Cost: (Million) \$9.933

Unconstrained Information

PHASE	SOURCE	2012	2013	2014	2015	2016-2021
CON	NHS	\$9.933				
		\$9.933				

NJTPA

Transportation Improvement Program Fiscal Years 2012 - 2015

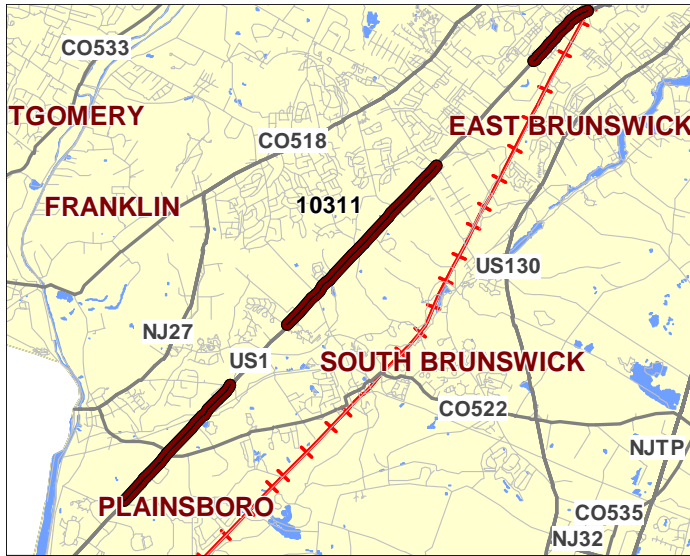
Routes 1

Mileposts: 14.4-22.9

DBNUM: 10311

Section Various Locations from N. of College Rd. to NJ 91 Connector, Resurfacing

This is a pavement rehabilitation project covering various locations in Middlesex County, including NB: MP 14.4-15.9, 17.0-19.8; SB: MP 13.9-15.0, 22.2-22.9
Pavement Rehabilitation Rank # 3 & 23 on the 2008 Pavement Projects List.



Counties:

Middlesex

Municipalities:

Plainsboro Twp. North Brunswick Twp. South Brunswick Twp.

NJDOT CIS Category:

Road Assets

RCIS Category:

Road Preservation

Sponsor:

NJDOT

Air Quality Code:

S10

Est. Total Project Cost:

(Million) \$10.463

FY 2012 - 2015 TIP Cost: (Million) \$9.933

Unconstrained Information

PHASE	SOURCE	2012	2013	2014	2015	2016-2021
CON	NHS		\$9.933			
			\$9.933			

NJTPA

Transportation Improvement Program Fiscal Years 2012 - 2015

Routes 9

Mileposts: 135.40 - 136.20 **DBNUM:** 95115

Section Green Street Interchange

The project will provide a direct roadway connector between two sections of Green Street, and will be constructed in the median of Rt. 9. This connector roadway requires the replacement and extension of two structures over Rt. 9. The project also addresses flooding problems within the project limits by the installation of additional inlets along with either the replacement of the existing drainage system with larger pipes, the installation of a second drainage system parallel to the first system or the construction of a series of detention basins.



Counties:
Middlesex

Municipalities:
Woodbridge Twp.

NJDOT CIS Category:
Bridge Assets

RCIS Category:
Bridges

Sponsor:
NJDOT

Air Quality Code:
2020M-NRS

Est. Total Project Cost:
(Million) \$9.419

FY 2012 - 2015 TIP Cost: (Million) \$6.065

Unconstrained
Information

PHASE	SOURCE	2012	2013	2014	2015	2016-2021
CON	NHS		\$6.065			
			\$6.065			

NJTPA Transportation Improvement Program Fiscal Years 2012 - 2015

Routes 9

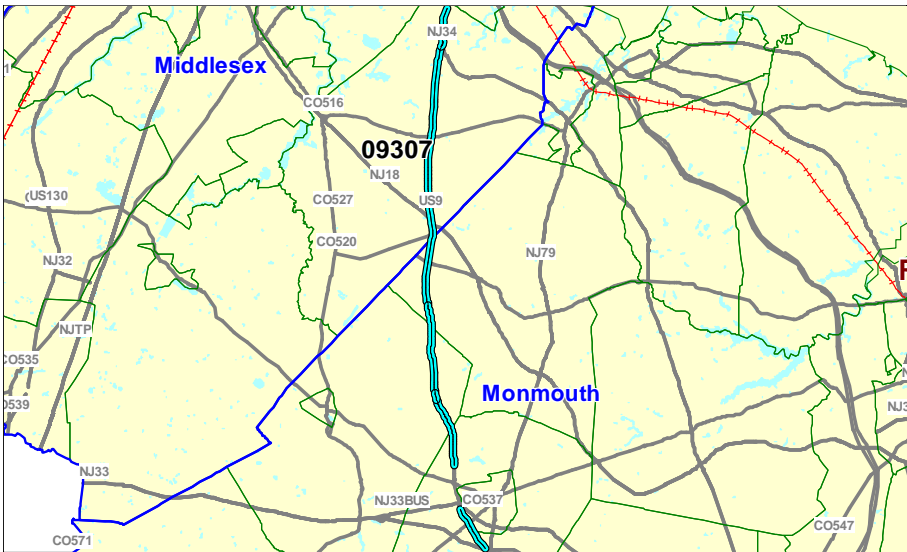
Mileposts: SB: 115.3 - 136.4 **DBNUM:** 09307
NB: 122.3 - 136.4

Section Pavement Rehabilitation, Middlesex/Monmouth Counties

This pavement rehabilitation project will resurface and mill Rt. 9 in Middlesex and Monmouth Counties from MP 115.3 to MP 136.4. Ramps will be milled and resurfaced and guiderail will be upgraded.

Combined Ranks 4, 5 and a portion of Rank 2 - 2008 Pavement List.

This project is a multi-year funded project under the provisions of Section 13 of P.L. 1995, c.108. The total construction cost is \$44,431,000.



Counties:
Middlesex Monmouth

Municipalities:
Various

NJDOT CIS Category:
Road Assets

RCIS Category:
Road Preservation

Sponsor:
NJDOT

Air Quality Code:
S10

Est. Total Project Cost:
(Million) \$47.618

FY 2012 - 2015 TIP Cost: (Million) \$36.700

PHASE	SOURCE	2012	2013	2014	2015	2016-2021
CON	NHS		\$36.700			
			\$36.700			

Unconstrained Information

NJTPA

Transportation Improvement Program Fiscal Years 2012 - 2015

Routes 9

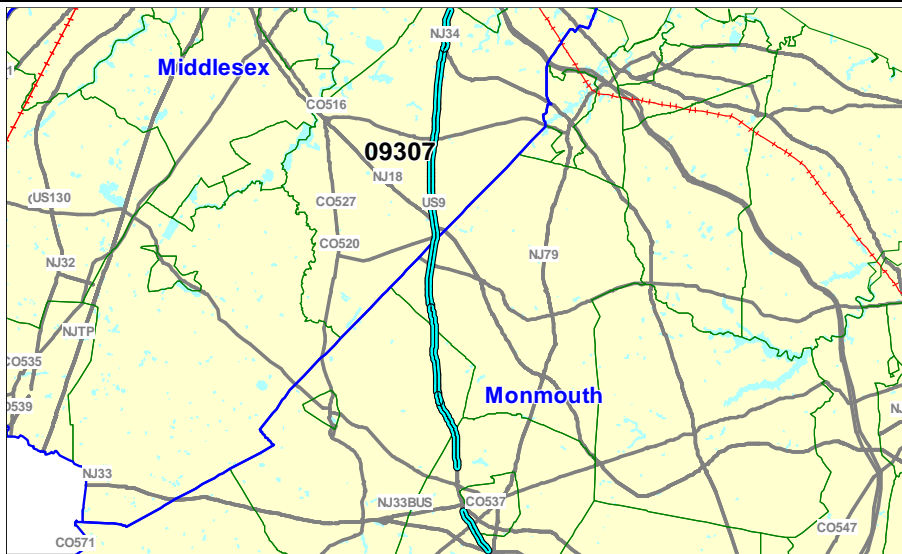
Mileposts: SB: 115.3 - 136.4 **DBNUM:** 09307
NB: 122.3 - 136.4

Section Pavement Rehabilitation, Middlesex/Monmouth Counties

This pavement rehabilitation project will resurface and mill Rt. 9 in Middlesex and Monmouth Counties from MP 115.3 to MP 136.4. Ramps will be milled and resurfaced and guiderail will be upgraded.

Combined Ranks 4, 5 and a portion of Rank 2 - 2008 Pavement List.

This project is a multi-year funded project under the provisions of Section 13 of P.L. 1995, c.108. The total construction cost is \$44,431,000.



Counties:
Middlesex Monmouth

Municipalities:
Various

NJDOT CIS Category:
Road Assets

RCIS Category:
Road Preservation

Sponsor:
NJDOT

Air Quality Code:
S10

Est. Total Project Cost:
(Million) \$47.618

FY 2012 - 2015 TIP Cost: (Million) \$49.191

Unconstrained Information

PHASE	SOURCE	2012	2013	2014	2015
CON	NHS		\$49.191		
			\$49.191		

2016-2021

NJTPA

Transportation Improvement Program Fiscal Years 2012 - 2015

Routes 9

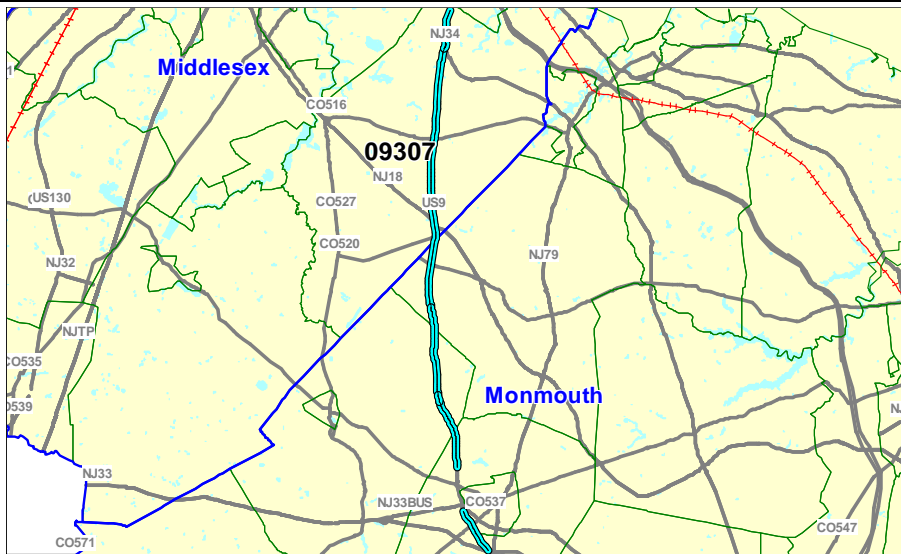
Mileposts: SB: 115.3 - 136.4 **DBNUM:** 09307
NB: 122.3 - 136.4

Section Pavement Rehabilitation, Middlesex/Monmouth Counties

This pavement rehabilitation project will resurface and mill Rt. 9 in Middlesex and Monmouth Counties from MP 115.3 to MP 136.4. Ramps will be milled and resurfaced and guiderail will be upgraded.

Combined Ranks 4, 5 and a portion of Rank 2 - 2008 Pavement List.

This project is a multi-year funded project under the provisions of Section 13 of P.L. 1995, c.108. The total construction cost is \$44,431,000.



Counties:
Middlesex Monmouth

Municipalities:
Various

NJDOT CIS Category:
Road Assets

RCIS Category:
Road Preservation

Sponsor:
NJDOT

Air Quality Code:
S10

Est. Total Project Cost:
(Million) \$47.618

FY 2012 - 2015 TIP Cost: (Million) \$44.431

Unconstrained Information

PHASE	SOURCE	2012	2013	2014	2015
CON	NHS		\$22.398	\$22.033	
			\$22.398	\$22.033	

2016-2021

NJTPA

Transportation Improvement Program Fiscal Years 2012 - 2015

Routes 18

Mileposts: 40.31 - 40.91

DBNUM: FS09644

Section Bridge over Route 1

The project includes widening of the Rt. 18 NB structure by one lane to create an accel/decel lane for the ramps to and from Rt. 1. This widening will then allow the existing lane to be used as a third thru lane on Rt. 18 NB which will eliminate a merge conflict between Rt. 18 NB traffic and NJ Turnpike traffic eliminating backups on Rt. 18 NB and the NJ Turnpike. The project will also modify Ramp D from Rt. 18 NB to Rt. 1 SB and replacement of the entire Rt. 18 NB/SB super structure utilizing precast superstructure units.



Counties:

Middlesex

Municipalities:

New Brunswick City

NJDOT CIS Category:

Bridge Assets

RCIS Category:

Bridges

Sponsor:

NJDOT

Air Quality Code:

NR3

Est. Total Project Cost:

(Million) \$20.700

FY 2012 - 2015 TIP Cost: (Million) \$21.200

Unconstrained Information

PHASE	SOURCE	2012	2013	2014	2015
DES	NHS	\$1.200			
CON	NHPP				\$20.000
		\$1.200			\$20.000

2016-2021

NJTPA

Transportation Improvement Program Fiscal Years 2012 - 2015

Routes 18

Mileposts: 40.31 - 40.91

DBNUM: FS09644

Section Bridge over Route 1

The project includes widening of the Rt. 18 NB structure by one lane to create an accel/decel lane for the ramps to and from Rt. 1. This widening will then allow the existing lane to be used as a third thru lane on Rt. 18 NB which will eliminate a merge conflict between Rt. 18 NB traffic and NJ Turnpike traffic eliminating backups on Rt. 18 NB and the NJ Turnpike. The project will also modify Ramp D from Rt. 18 NB to Rt. 1 SB and replacement of the entire Rt. 18 NB/SB super structure utilizing precast superstructure units.



Counties:

Middlesex

Municipalities:

New Brunswick City

NJDOT CIS Category:

Bridge Assets

RCIS Category:

Bridges

Sponsor:

NJDOT

Air Quality Code:

NR3

Est. Total Project Cost:

(Million) \$20.700

FY 2012 - 2015 TIP Cost: (Million) \$21.200

Unconstrained Information

PHASE	SOURCE	2012	2013	2014	2015
DES	NHS	\$1.200			
CON	BRIDGE			\$10.000	
CON	NHS			\$10.000	
		\$1.200		\$20.000	

2016-2021

NJTPA

Transportation Improvement Program Fiscal Years 2012 - 2015

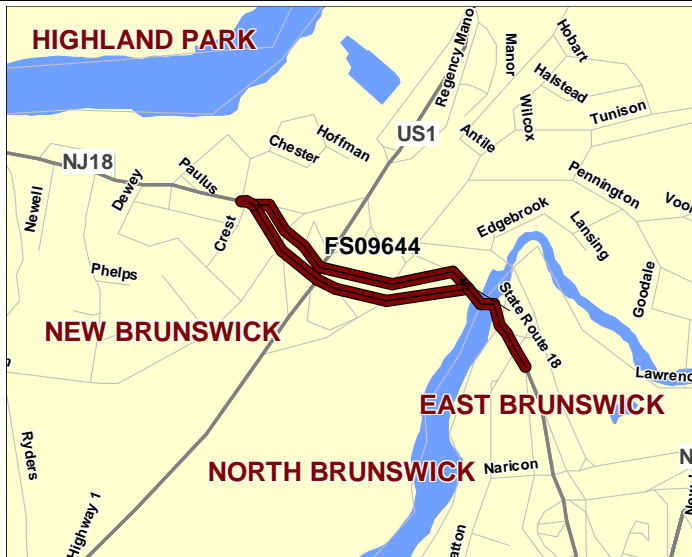
Routes 18

Mileposts: 40.31 - 40.91

DBNUM: FS09644

Section Bridge over Route 1

The project includes widening of the Rt. 18 NB structure by one lane to create an accel/decel lane for the ramps to and from Rt. 1. This widening will then allow the existing lane to be used as a third thru lane on Rt. 18 NB which will eliminate a merge conflict between Rt. 18 NB traffic and NJ Turnpike traffic eliminating backups on Rt. 18 NB and the NJ Turnpike. The project will also modify Ramp D from Rt. 18 NB to Rt. 1 SB and replacement of the entire Rt. 18 NB/SB super structure utilizing precast superstructure units.



Counties:

Middlesex

Municipalities:

New Brunswick City

NJDOT CIS Category:

Bridge Assets

RCIS Category:

Bridges

Sponsor:

NJDOT

Air Quality Code:

NR3

Est. Total Project Cost:

(Million) \$20.700

FY 2012 - 2015 TIP Cost: (Million) \$20.700

Unconstrained Information

PHASE	SOURCE	2012	2013	2014	2015
DES	NHS	\$.700			
CON	BRIDGE			\$10.000	
CON	NHS			\$10.000	
		\$.700		\$20.000	

2016-2021

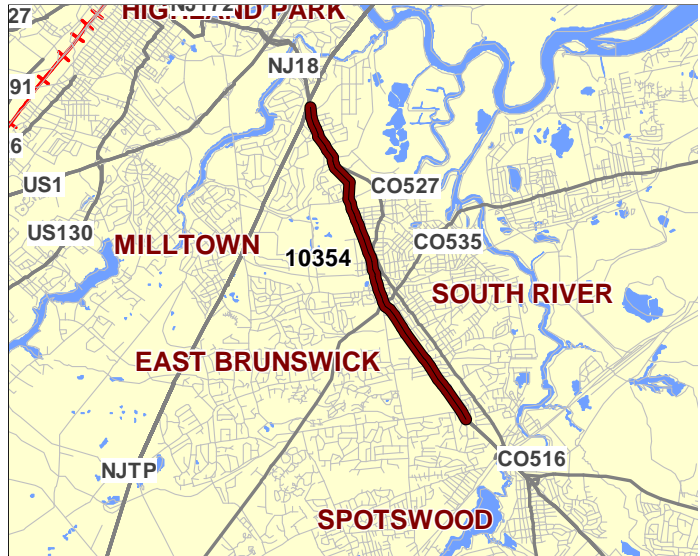
NJTPA Transportation Improvement Program Fiscal Years 2012 - 2015

Routes 18

Mileposts: NB: 35.4-39.5, **DBNUM:** 10354
SB: 35.5-39.2

Section East Brunswick, Drainage and Pavement Rehabilitation

This project will address pavement and drainage needs: 1) DPD has performed a pavement screening for (Rt. 18 mp 35.4-39.5 NB, & Rt. 18 mp 35.5-39.2 SB), to determine the existing and future needs of the pavement. Project is ranked #12 on the pavement Management System ranking list. 2) NJDOT Operations reports multiple closures due to flooding in this area. Project is ranked #6 on the Drainage Management System list.



Counties:
Middlesex

Municipalities:
East Brunswick Twp.

NJDOT CIS Category:
Road Assets

RCIS Category:
Road Preservation

Sponsor:
NJDOT

Air Quality Code:
S10, S4

Est. Total Project Cost:
(Million) \$16.200

FY 2012 - 2015 TIP Cost: (Million) \$3.900

Unconstrained Information

PHASE	SOURCE	2012	2013	2014	2015	2016-2021
PE	NHS		\$1.900			
DES	NHS			\$1.000		
ROW	NHS				\$1.000	
CON	NHS					\$13.200
			\$1.900	\$1.000	\$1.000	\$13.200

NJTPA

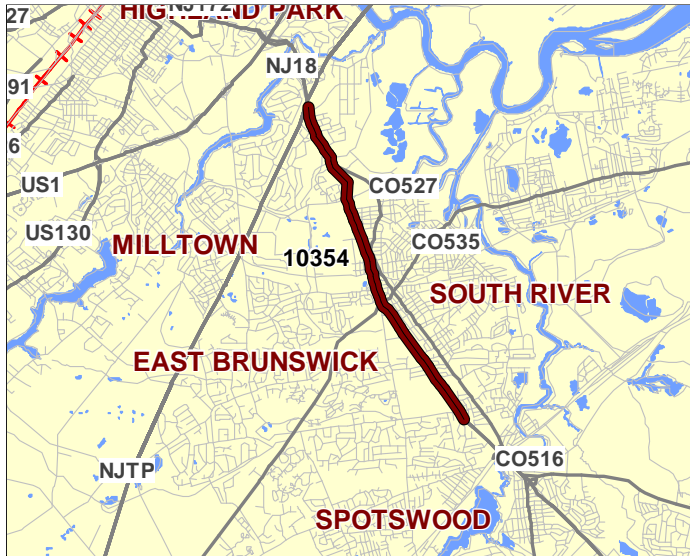
Transportation Improvement Program Fiscal Years 2012 - 2015

Routes 18

Mileposts: NB: 35.4-39.5, **DBNUM:** 10354
SB: 35.5-39.2

Section East Brunswick, Drainage and Pavement Rehabilitation

This project will address pavement and drainage needs: 1) DPD has performed a pavement screening for (Rt. 18 mp 35.4-39.5 NB, & Rt. 18 mp 35.5-39.2 SB), to determine the existing and future needs of the pavement. Project is ranked #12 on the pavement Management System ranking list. 2) NJDOT Operations reports multiple closures due to flooding in this area. Project is ranked #6 on the Drainage Management System list.



Counties:
Middlesex

Municipalities:
East Brunswick Twp.

NJDOT CIS Category:
Road Assets

RCIS Category:
Road Preservation

Sponsor:
NJDOT

Air Quality Code:
S10, S4

Est. Total Project Cost:
(Million) \$16.200

FY 2012 - 2015 TIP Cost: (Million) \$3.000

Unconstrained Information

PHASE	SOURCE	2012	2013	2014	2015	2016-2021
PE	NHS		\$1.000			
DES	NHS			\$1.000		
ROW	NHS				\$1.000	
CON	NHS					\$13.200
			\$1.000	\$1.000	\$1.000	\$13.200

NJTPA

Transportation Improvement Program Fiscal Years 2012 - 2015

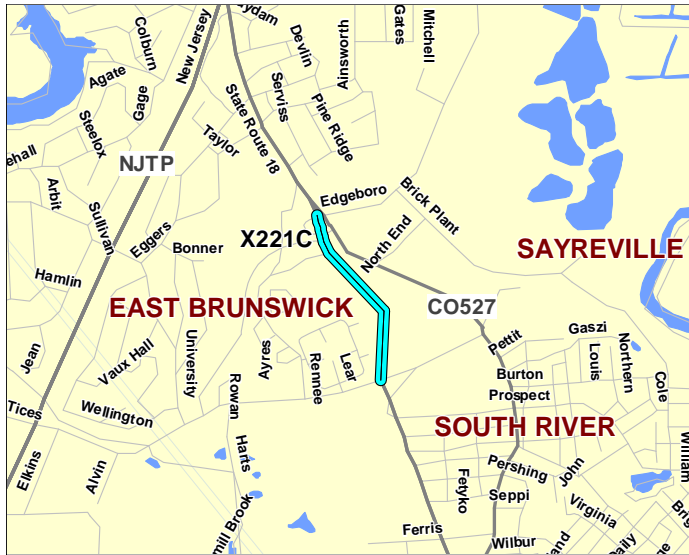
Routes 18 CR 527

Mileposts: 38.38-38.89

DBNUM: X221C

Section Edgeboro Road (CR 527), Intersection Improvements

The left turn movement from Edgeboro Rd. westbound onto Rt. 18 southbound will be eliminated. Left turns would only be permitted from Edgeboro Rd. westbound onto Old Bridge Tpk. Traffic traveling to Rt. 18 southbound would be redirected to the south at the recently improved intersection of Rt. 18 and Tices Lane. The eastbound approach of the reverse jughandle at its intersection with Old Bridge Tpk. would also be modified to consist of one through lane to both Edgeboro Road and Old Bridge Tpk. and one through lane dedicated to Old Bridge Tpk.



Counties:
Middlesex

Municipalities:
East Brunswick Twp.

NJDOT CIS Category:
Congestion Relief

RCIS Category:
Road Enhancement

Sponsor:
NJDOT

Air Quality Code:
NR3

Est. Total Project Cost:
(Million) \$5.900

FY 2012 - 2015 TIP Cost: (Million) \$0.500

Unconstrained Information

PHASE	SOURCE	2012	2013	2014	2015	2016-2021
PE	NHS			\$0.500		
DES	NHS					\$1.000
ROW	NHS					\$0.200
CON	NHS					\$4.200
				\$0.500		\$5.400

NJTPA

Transportation Improvement Program Fiscal Years 2012 - 2015

Routes 18

Mileposts: 39.29

DBNUM: X221D

Section South Woodland Ave., Intersection Improvements

This project study is a derivative of the completed original project entitled Rt. 18, Rt. 1 to Edgeboro Road Proposed Operational Improvements. The pedestrian bridge crossing the Rt. 18 and South Woodland Ave. intersection is in good condition, but not ADA compatible. Improvements are being made for pedestrians to cross Rt. 18.



Counties:
Middlesex

Municipalities:
East Brunswick Twp.

NJDOT CIS Category:
Multimodal Programs

RCIS Category:
Bike/Ped

Sponsor:
NJDOT

Air Quality Code:
AQ2

Est. Total Project Cost:
(Million) Not Available

FY 2012 - 2015 TIP Cost: (Million) \$0.001

PHASE	SOURCE	2012	2013	2014	2015	2016-2021
CON	CMAQ	\$.001				
		\$.001				

Unconstrained Information

NJTPA

Transportation Improvement Program Fiscal Years 2012 - 2015

Routes 18

Mileposts: 39.29

DBNUM: X221D

Section South Woodland Ave., Intersection Improvements

This project study is a derivative of the completed original project entitled Rt. 18, Rt. 1 to Edgeboro Road Proposed Operational Improvements. The pedestrian bridge crossing the Rt. 18 and South Woodland Ave. intersection is in good condition, but not ADA compatible. Improvements are being made for pedestrians to cross Rt. 18.



Counties:
Middlesex

Municipalities:
East Brunswick Twp.

NJDOT CIS Category:
Multimodal Programs

RCIS Category:
Bike/Ped

Sponsor:
NJDOT

Air Quality Code:
AQ2

Est. Total Project Cost:
(Million) Not Available

FY 2012 - 2015 TIP Cost: (Million) \$1.400

Unconstrained Information

PHASE	SOURCE	2012	2013	2014	2015	2016-2021
CON	CMAQ	\$1.400				
		\$1.400				

NJTPA

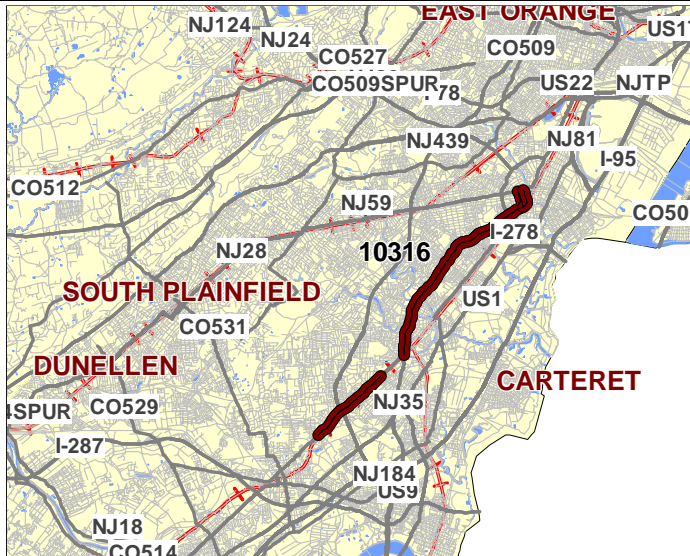
Transportation Improvement Program Fiscal Years 2012 - 2015

Routes 27

Mileposts: 23.8-26.7, 27.2-34.1 **DBNUM:** 10316

Section N. of Evergreen St. to vicinity of Elizabeth River, Resurfacing

This is a pavement rehabilitation project that ranks #15 on the 2008 Pavement Projects List.



Counties:

Middlesex Union

Municipalities:

Edison Twp. Woodbridge Twp. Rahway City Linden City

NJDOT CIS Category:

Road Assets

RCIS Category:

Road Preservation

Sponsor:

NJDOT

Air Quality Code:

S10

Est. Total Project Cost:

(Million) Not Available

FY 2012 - 2015 TIP Cost: (Million) \$10.986

Unconstrained
Information

PHASE	SOURCE	2012	2013	2014	2015
CON	NHS	\$10.986			
		\$10.986			

2016-2021

NJTPA

Transportation Improvement Program Fiscal Years 2012 - 2015

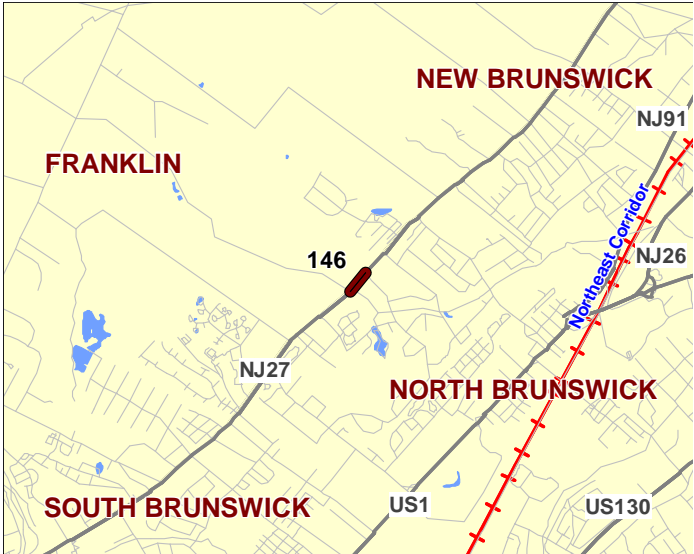
Routes 27

Mileposts: 11.45 - 11.65

DBNUM: 146

Section Six Mile Run Bridge (3E)

The existing structure will be replaced on the same alignment. The existing structure has two 11-foot travel lanes and shoulders of varying width. The new structure will have two 12-foot travel lanes and 10-foot shoulders, along with a sidewalk on the western side of the structure.



Counties:

Middlesex Somerset

Municipalities:

North Brunswick Twp. Franklin Twp.

NJDOT CIS Category:

Bridge Assets

RCIS Category:

Bridges

Sponsor:

NJDOT

Air Quality Code:

S19

Est. Total Project Cost:
(Million) \$7.152

FY 2012 - 2015 TIP Cost: (Million) \$5.620

Unconstrained Information

PHASE	SOURCE	2012	2013	2014	2015	2016-2021
CON	NHPP		\$5.620			
			\$5.620			

NJTPA

Transportation Improvement Program Fiscal Years 2012 - 2015

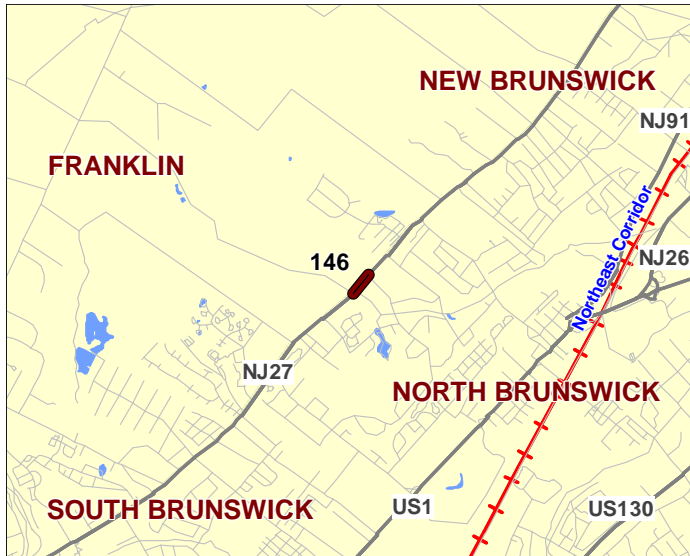
Routes 27

Mileposts: 11.45 - 11.65

DBNUM: 146

Section Six Mile Run Bridge (3E)

The existing structure will be replaced on the same alignment. The existing structure has two 11-foot travel lanes and shoulders of varying width. The new structure will have two 12-foot travel lanes and 10-foot shoulders, along with a sidewalk on the western side of the structure.



Counties:

Middlesex Somerset

Municipalities:

North Brunswick Twp. Franklin Twp.

NJDOT CIS Category:

Bridge Assets

RCIS Category:

Bridges

Sponsor:

NJDOT

Air Quality Code:

S19

Est. Total Project Cost:

(Million) \$7.152

FY 2012 - 2015 TIP Cost: (Million) \$5.620

Unconstrained Information

PHASE	SOURCE	2012	2013	2014	2015	2016-2021
CON	BRIDGE		\$5.620			
			\$5.620			

NJTPA

Transportation Improvement Program Fiscal Years 2012 - 2015

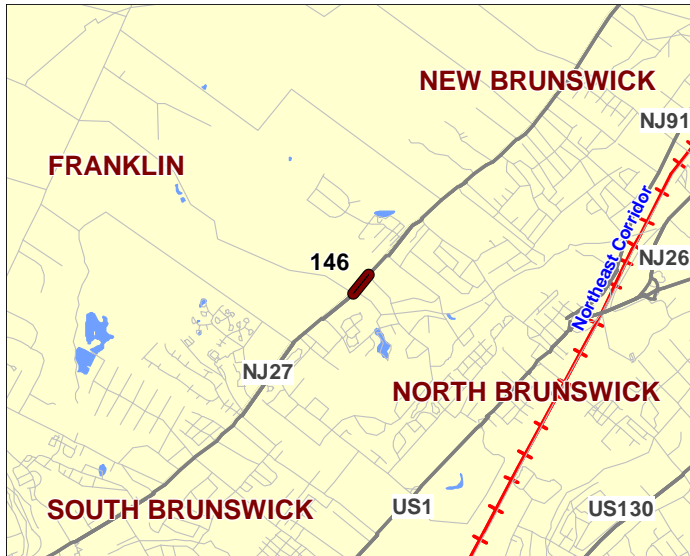
Routes 27

Mileposts: 11.45 - 11.65

DBNUM: 146

Section Six Mile Run Bridge (3E)

The existing structure will be replaced on the same alignment. The existing structure has two 11-foot travel lanes and shoulders of varying width. The new structure will have two 12-foot travel lanes and 10-foot shoulders, along with a sidewalk on the western side of the structure.



Counties:

Middlesex Somerset

Municipalities:

North Brunswick Twp. Franklin Twp.

NJDOT CIS Category:

Bridge Assets

RCIS Category:

Bridges

Sponsor:

NJDOT

Air Quality Code:

S19

Est. Total Project Cost:

(Million) \$7.152

FY 2012 - 2015 TIP Cost: (Million) \$5.620

Unconstrained Information

PHASE	SOURCE	2012	2013	2014	2015	2016-2021
CON	BRIDGE	\$5.620				
		\$5.620				

NJTPA

Transportation Improvement Program Fiscal Years 2012 - 2015

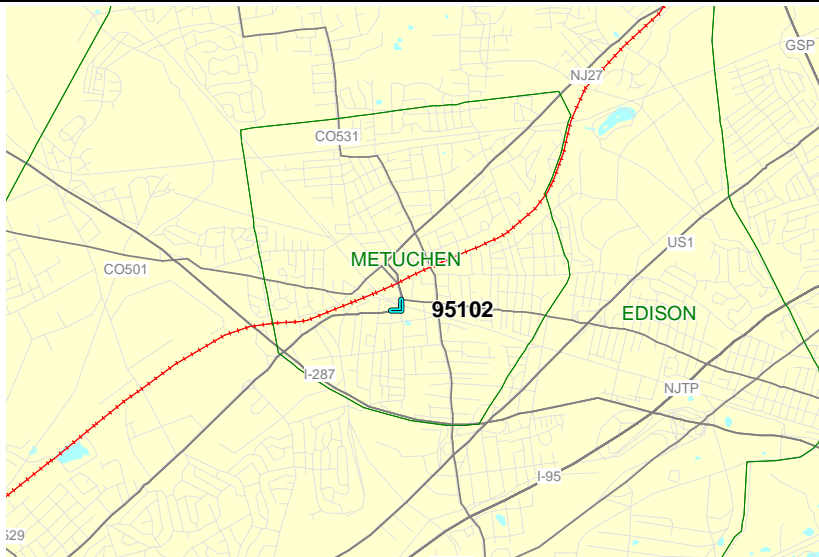
Routes 27

Mileposts: 21.55 - 21.61

DBNUM: 95102

Section South Plainfield Branch (Lake Avenue Bridge)

This project will provide for the replacement of the Lake Avenue (Rt. 27) bridge over the abandoned South Plainfield Branch. The new structure will provide for four travel lanes. A new traffic signal will be provided for the intersection of Rt. 27 and Lake Avenue which will be hard wired to a revised traffic signal at the Rt. 27 intersection with Amboy Avenue. This project will be bicycle/pedestrian compatible. Project will utilize an arch structure.



Counties:

Middlesex

Municipalities:

Metuchen Boro

NJDOT CIS Category:

Bridge Assets

RCIS Category:

Bridges

Sponsor:

NJDOT

Air Quality Code:

2014M

Est. Total Project Cost:

(Million) \$9.260

FY 2012 - 2015 TIP Cost: (Million) \$5.748

Unconstrained Information

PHASE	SOURCE	2012	2013	2014	2015
CON	NHS	\$5.748			
		\$5.748			

2016-2021

NJTPA

Transportation Improvement Program Fiscal Years 2012 - 2015

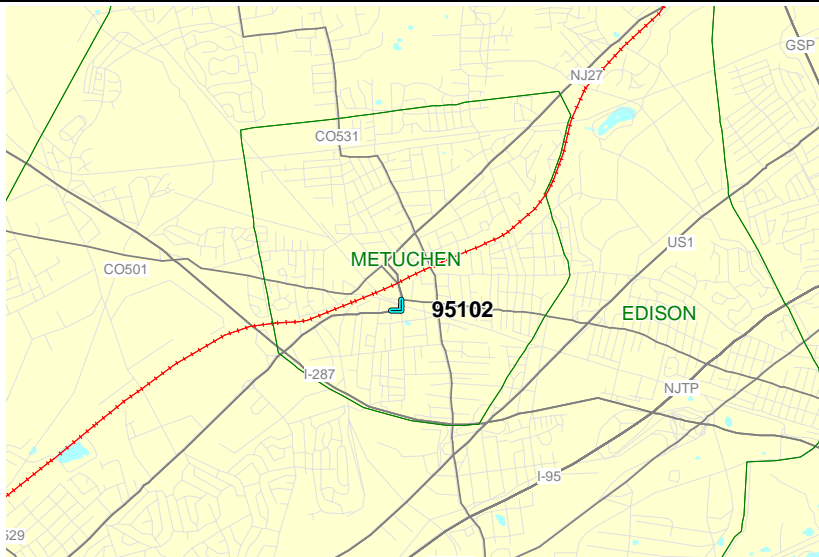
Routes 27

Mileposts: 21.55 - 21.61

DBNUM: 95102

Section South Plainfield Branch (Lake Avenue Bridge)

This project will provide for the replacement of the Lake Avenue (Rt. 27) bridge over the abandoned South Plainfield Branch. The new structure will provide for four travel lanes. A new traffic signal will be provided for the intersection of Rt. 27 and Lake Avenue which will be hard wired to a revised traffic signal at the Rt. 27 intersection with Amboy Avenue. This project will be bicycle/pedestrian compatible. Project will utilize an arch structure.



Counties:
Middlesex

Municipalities:
Metuchen Boro

NJDOT CIS Category:
Bridge Assets

RCIS Category:
Bridges

Sponsor:
NJDOT

Air Quality Code:
2014M

Est. Total Project Cost:
(Million) \$9.260

FY 2012 - 2015 TIP Cost: (Million) \$5.748

Unconstrained Information

PHASE	SOURCE	2012	2013	2014	2015	2016-2021
CON	BRIDGE	\$5.748				
		\$5.748				

NJTPA Transportation Improvement Program Fiscal Years 2012 - 2015

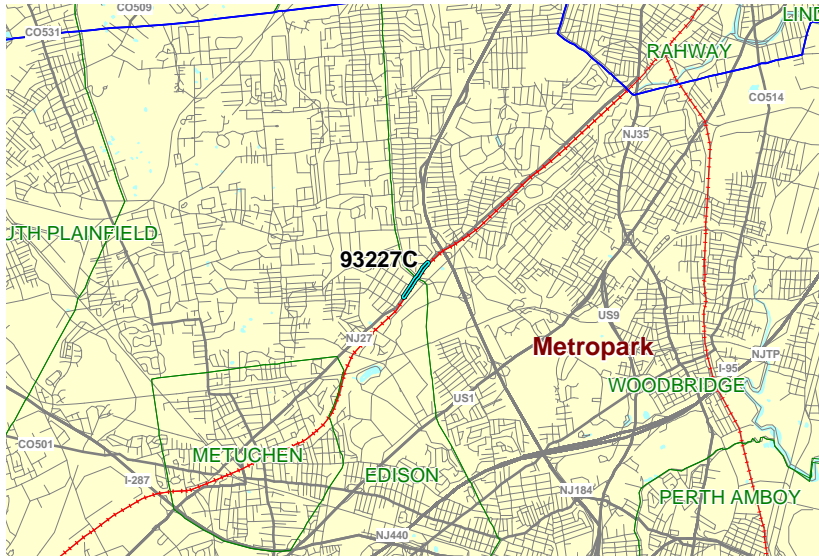
Routes 27

Mileposts: 23.97 - 24.63

DBNUM: 93227C

Section Wood Avenue

At-grade intersection improvements will be built at this location. This project will be bicycle/pedestrian compatible.



Counties:

Middlesex

Municipalities:

Edison Twp. Woodbridge Twp.

NJDOT CIS Category:

Congestion Relief

RCIS Category:

Road Enhancement

Sponsor:

NJDOT

Air Quality Code:

2020M

Est. Total Project Cost:

(Million) \$26.119

FY 2012 - 2015 TIP Cost: (Million) \$0.000

Unconstrained Information

PHASE	SOURCE	2012	2013	2014	2015
CON	NHPP				

2016-2021
\$13.750
\$13.750

NJTPA

Transportation Improvement Program Fiscal Years 2012 - 2015

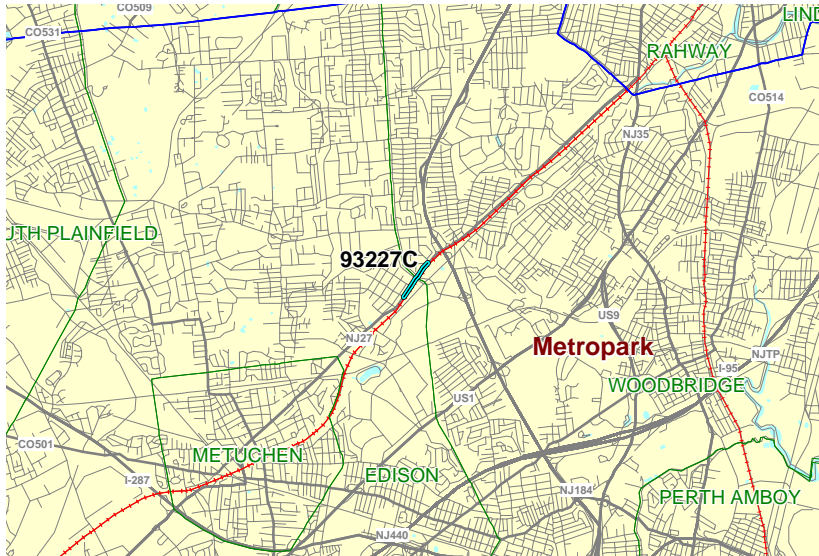
Routes 27

Mileposts: 23.97 - 24.63

DBNUM: 93227C

Section Wood Avenue

At-grade intersection improvements will be built at this location. This project will be bicycle/pedestrian compatible.



Counties:

Middlesex

Municipalities:

Edison Twp. Woodbridge Twp.

NJDOT CIS Category:

Congestion Relief

RCIS Category:

Road Enhancement

Sponsor:

NJDOT

Air Quality Code:

2020M

Est. Total Project Cost:

(Million) \$26.119

FY 2012 - 2015 TIP Cost: (Million) \$13.750

Unconstrained Information

PHASE	SOURCE	2012	2013	2014	2015
CON	NHS				\$13.750
					\$13.750

2016-2021

NJTPA

Transportation Improvement Program Fiscal Years 2012 - 2015

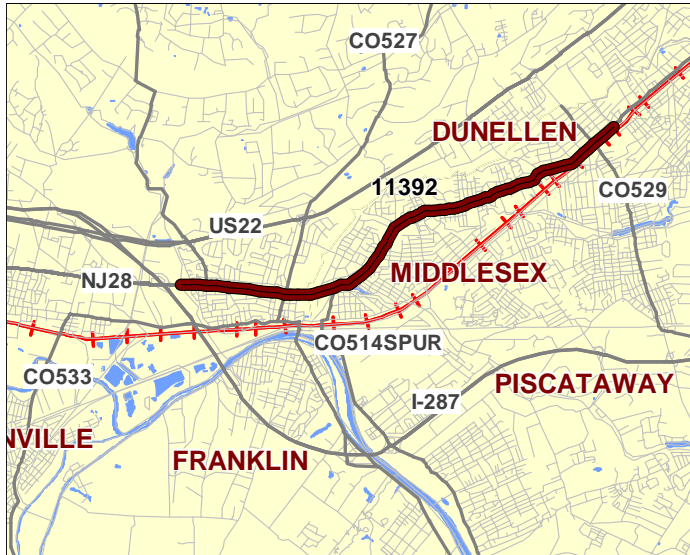
Routes 28

Mileposts: 7.5 - 12.4

DBNUM: 11392

Section Middle Brook to Jefferson Avenue, Resurfacing

This is a mill and pave resurfacing project in Middlesex & Somerset Counties.



Counties:

Somerset Middlesex

Municipalities:

Bound Brook Boro. Middlesex Boro. Dunellen Boro.

NJDOT CIS Category:

Road Assets

RCIS Category:

Road Preservation

Sponsor:

NJDOT

Air Quality Code:

S10

Est. Total Project Cost:

(Million) \$5.300

FY 2012 - 2015 TIP Cost: (Million) \$5.310

Unconstrained
Information

PHASE	SOURCE	2012	2013	2014	2015
CON	STATE	\$5.310			
		\$5.310			

2016-2021

NJTPA

Transportation Improvement Program Fiscal Years 2012 - 2015

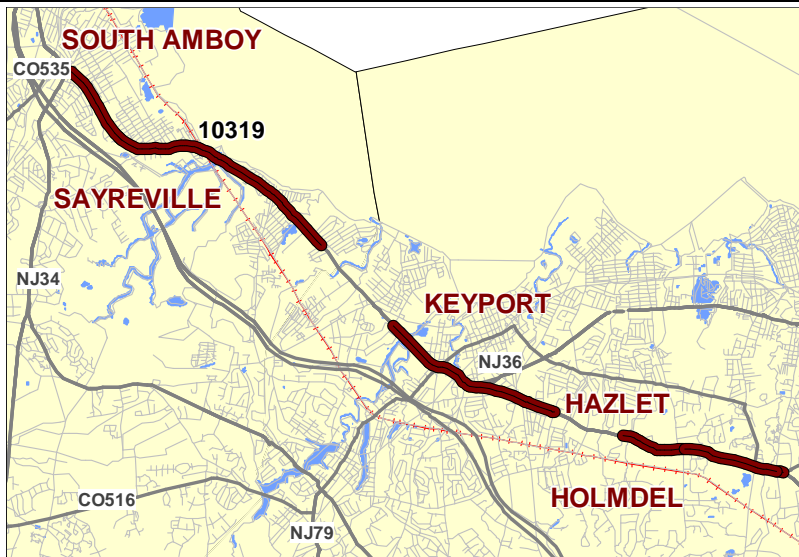
Routes 35

Mileposts: NB/SB: 39.4-41.4, NB: 43.0-44.48, 45.72-49.4, SB: 42.3-43.3, 44.28-44.48, 45.72-47.12

DBNUM: 10319

Section Cherry Tree Lane to Rt 9, Resurfacing Various Locations

Pavement rehabilitation along Rt. 35 in Middlesex and Monmouth Counties. Pavement rehabilitation rank #17 and #21 on the 2008 Pavement Projects List.



Counties:
Middlesex Monmouth

Municipalities:
Various

NJDOT CIS Category:
Road Assets

RCIS Category:
Road Preservation

Sponsor:
NJDOT

Air Quality Code:
S10

Est. Total Project Cost:
(Million) \$7.305

FY 2012 - 2015 TIP Cost: (Million) \$6.781

Unconstrained Information

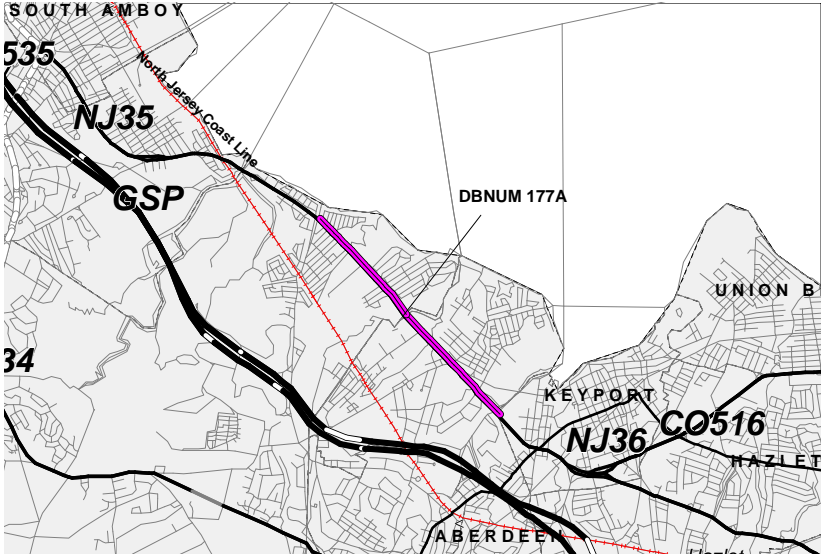
PHASE	SOURCE	2012	2013	2014	2015	2016-2021
CON	NHS	\$6.781				
		\$6.781				

NJTPA Transportation Improvement Program Fiscal Years 2012 - 2015

Routes 35 **Mileposts:** 44.47 - 46.44 **DBNUM:** 177A

Section Greenwood Drive to Prospect Avenue

Project involves roadway rehabilitation, widening, drainage, safety improvements, improvements to four intersections and the replacement of a culvert.



Counties:
Middlesex Monmouth

Municipalities:
Aberdeen Twp. Old Bridge Twp.

NJDOT CIS Category:
Road Assets

RCIS Category:
Road Preservation

Sponsor:
NJDOT

Air Quality Code:
2014M

Est. Total Project Cost:
(Million) \$28.127

FY 2012 - 2015 TIP Cost: (Million) \$23.404

Unconstrained Information

PHASE	SOURCE	2012	2013	2014	2015	2016-2021
CON	NHS	\$23.404				
		\$23.404				

NJTPA

Transportation Improvement Program Fiscal Years 2012 - 2015

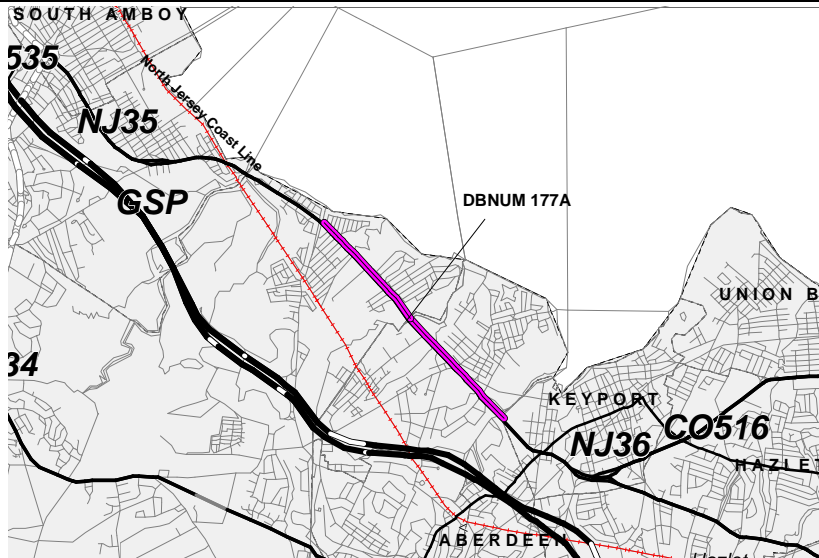
Routes 35

Mileposts: 44.47 - 46.44

DBNUM: 177A

Section Greenwood Drive to Prospect Avenue

Project involves roadway rehabilitation, widening, drainage, safety improvements, improvements to four intersections and the replacement of a culvert.



Counties:
Middlesex Monmouth

Municipalities:
Aberdeen Twp. Old Bridge Twp.

NJDOT CIS Category:
Road Assets

RCIS Category:
Road Preservation

Sponsor:
NJDOT

Air Quality Code:
2014M

Est. Total Project Cost:
(Million) \$28.127

FY 2012 - 2015 TIP Cost: (Million) \$19.647

Unconstrained Information

PHASE	SOURCE	2012	2013	2014	2015	2016-2021
CON	NHS	\$19.647				
		\$19.647				

NJTPA

Transportation Improvement Program Fiscal Years 2012 - 2015

Routes 130

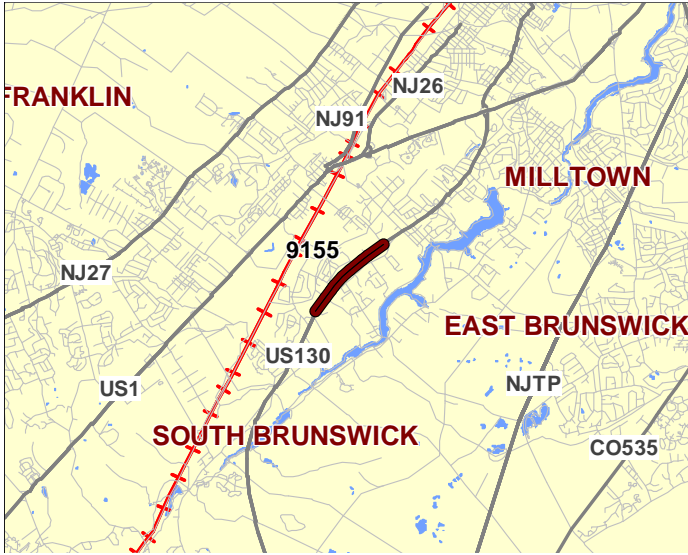
Mileposts: 80.75 - 81.52

DBNUM: 9155

Section Adams Lane (16)

This project will provide geometric improvements to Rt. 130 at its intersection with Adams Lane, and at Maple Mead Road. Improvements to improve the operating level of service are proposed along the Rt. 130 corridor from mp 80.8 to mp 81.6.

The following special Federal appropriations were allocated to this project. FY 2004/Section 115/H17 \$800,000



Counties:

Middlesex

Municipalities:

North Brunswick Twp.

NJDOT CIS Category:

Congestion Relief

RCIS Category:

Road Enhancement

Sponsor:

NJDOT

Air Quality Code:

Est. Total Project Cost:

(Million) \$18.440

FY 2012 - 2015 TIP Cost: (Million) \$3.256

Unconstrained Information

PHASE	SOURCE	2012	2013	2014	2015
UTI	NHS	\$3.256			
		\$3.256			

2016-2021

NJTPA Transportation Improvement Program Fiscal Years 2012 - 2015

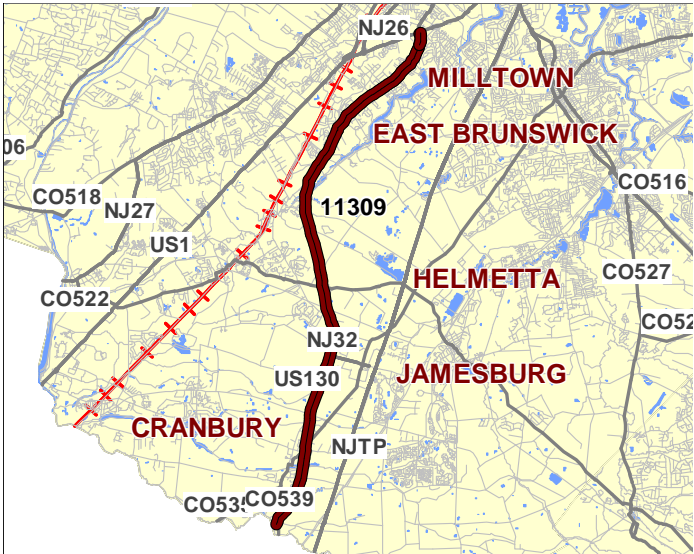
Routes 130

Mileposts: 67.8 - 83.5

DBNUM: 11309

Section Westfield Ave. to US Rt. 1, Pavement

This is a pavement resurfacing project covering NB MP 67.8-72.6, 75.5-83.5; SB 67.8-74.3; 76.3-78.8, 80.3-83.5.



Counties:
Mercer Middlesex

Municipalities:
East Windsor Twp Cranbury Twp South Brunswick Twp North Brunswick Twp

NJDOT CIS Category:
Road Assets

RCIS Category:
Road Preservation

Sponsor:
NJDOT

Air Quality Code:
S10

Est. Total Project Cost:
(Million) \$13.000

FY 2012 - 2015 TIP Cost: (Million) \$8.777

Unconstrained Information

PHASE	SOURCE	2012	2013	2014	2015	2016-2021
CON	NHS				\$8.777	
					\$8.777	

NJTPA

Transportation Improvement Program Fiscal Years 2012 - 2015

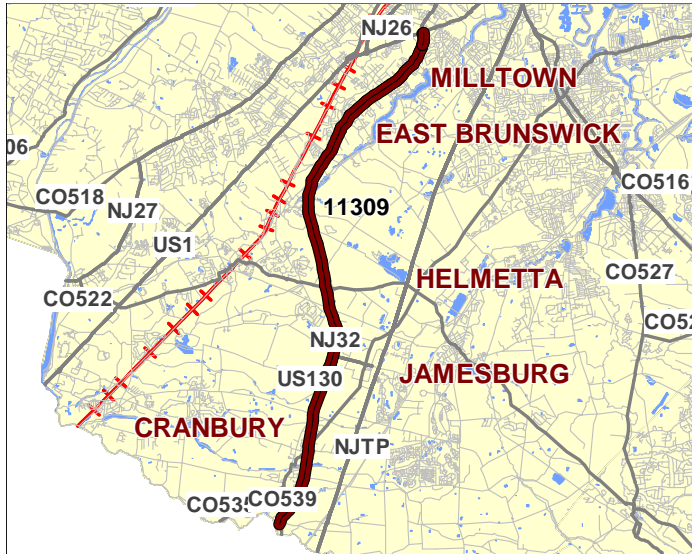
Routes 130

Mileposts: 67.8 - 83.5

DBNUM: 11309

Section Westfield Ave. to US Rt. 1, Pavement

This is a pavement resurfacing project covering NB MP 67.8-72.6, 75.5-83.5; SB 67.8-74.3; 76.3-78.8, 80.3-83.5.



Counties:

Mercer Middlesex

Municipalities:

East Windsor Twp Cranbury Twp South Brunswick Twp North Brunswick Twp

NJDOT CIS Category:

Road Assets

RCIS Category:

Road Preservation

Sponsor:

NJDOT

Air Quality Code:

S10

Est. Total Project Cost:

(Million) \$13.000

FY 2012 - 2015 TIP Cost: (Million) \$13.000

Unconstrained Information

PHASE	SOURCE	2012	2013	2014	2015	2016-2021
CON	NHS		\$13.000			
			\$13.000			

NJTPA

Transportation Improvement Program Fiscal Years 2012 - 2015

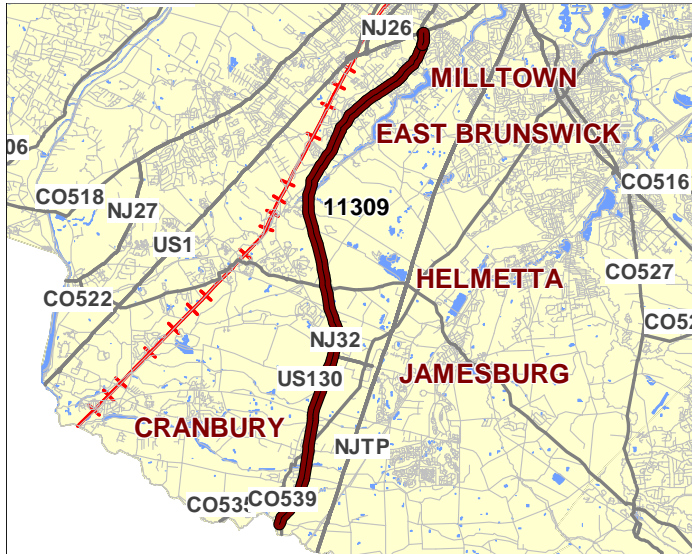
Routes 130

Mileposts: 67.8 - 83.5

DBNUM: 11309

Section Westfield Ave. to US Rt. 1, Pavement

This is a pavement resurfacing project covering NB MP 67.8-72.6, 75.5-83.5; SB 67.8-74.3; 76.3-78.8, 80.3-83.5.



Counties:

Mercer Middlesex

Municipalities:

East Windsor Twp Cranbury Twp South Brunswick Twp North Brunswick Twp

NJDOT CIS Category:

Road Assets

RCIS Category:

Road Preservation

Sponsor:

NJDOT

Air Quality Code:

S10

Est. Total Project Cost:

(Million) \$13.000

FY 2012 - 2015 TIP Cost: (Million) \$13.000

Unconstrained Information

PHASE	SOURCE	2012	2013	2014	2015	2016-2021
CON	NHS				\$13.000	
					\$13.000	

NJTPA

Transportation Improvement Program Fiscal Years 2012 - 2015

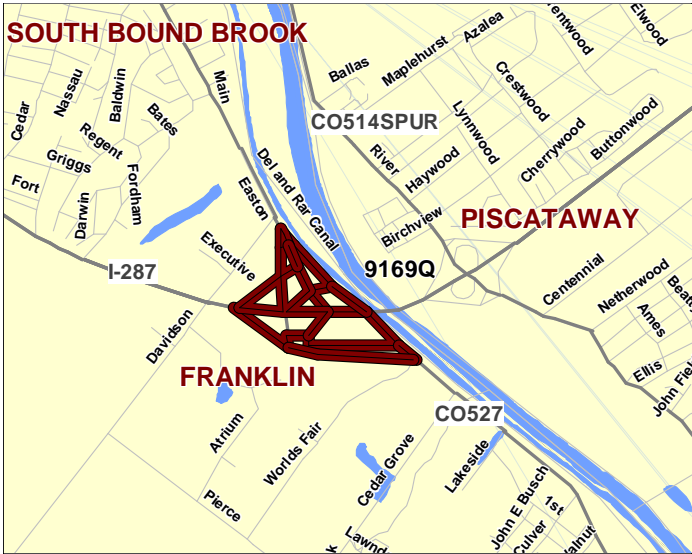
Routes 287

Mileposts:

DBNUM: 9169Q

Section Interchange 10 Ramp Improvements

This project will provide operational improvements to the on and off-ramps to/from Easton Avenue by lengthening the acceleration lanes along I-287 NB.



Counties:
Middlesex Somerset

Municipalities:
Piscataway Twp. Franklin Twp.

NJDOT CIS Category:
Congestion Relief

RCIS Category:
Road Enhancement

Sponsor:
NJDOT

Air Quality Code:
S4, NR3

Est. Total Project Cost:
(Million) \$12.713

FY 2012 - 2015 TIP Cost: (Million) \$0.500

Unconstrained Information

PHASE	SOURCE	2012	2013	2014	2015	2016-2021
PE	I-MAINT			\$.500		
DES	I-MAINT					\$1.500
CON	I-MAINT					\$10.250
				\$.500		\$11.750

NJTPA

Transportation Improvement Program Fiscal Years 2012 - 2015

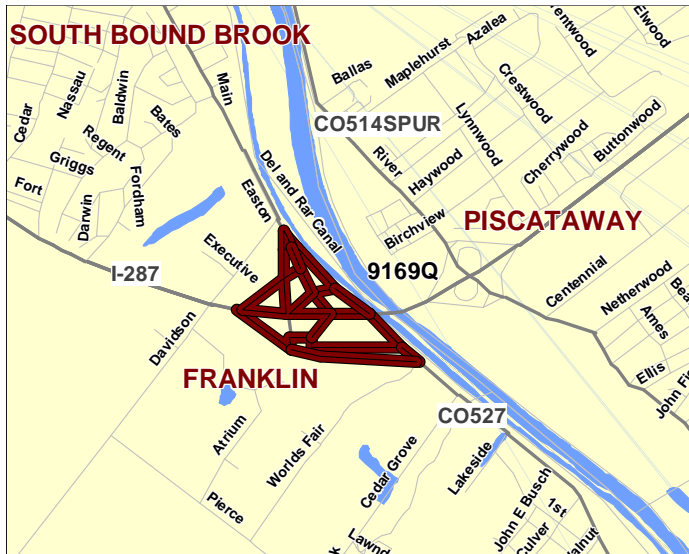
Routes 287

Mileposts:

DBNUM: 9169Q

Section Interchange 10 Ramp Improvements

This project will provide operational improvements to the on and off-ramps to/from Easton Avenue by lengthening the acceleration lanes along I-287 NB.



Counties:

Middlesex Somerset

Municipalities:

Piscataway Twp. Franklin Twp.

NJDOT CIS Category:

Congestion Relief

RCIS Category:

Road Enhancement

Sponsor:

NJDOT

Air Quality Code:

S4, NR3

Est. Total Project Cost:

(Million) \$12.713

FY 2012 - 2015 TIP Cost: (Million) \$1.000

Unconstrained Information

PHASE	SOURCE	2012	2013	2014	2015
PE	I-MAINT				\$1.000
DES	I-MAINT				
CON	I-MAINT				\$1.000

2016-2021
\$1.500
\$10.250
\$11.750

NJTPA Transportation Improvement Program Fiscal Years 2012 - 2015

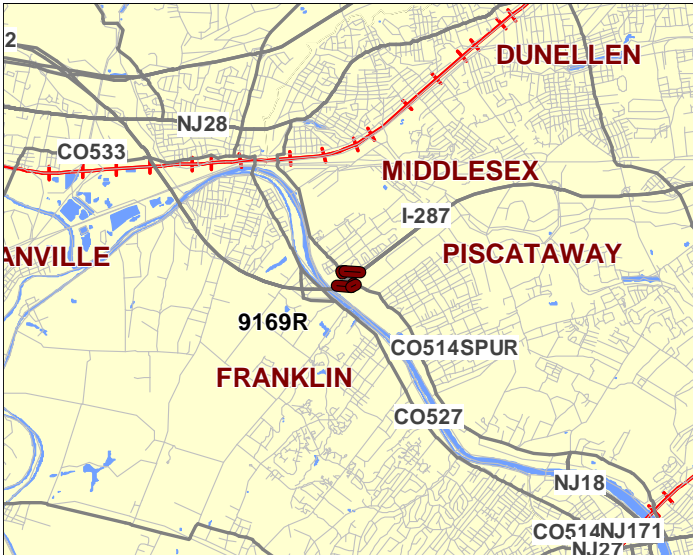
Routes 287 622

Mileposts: 9.8 - 10.2

DBNUM: 9169R

Section River Road (CR 622), Interchange Improvements

Operational improvements of the off-ramp to River Road and the ramp to Centennial Avenue.



Counties:
Middlesex

Municipalities:
Piscataway Twp.

NJDOT CIS Category:
Congestion Relief

RCIS Category:
Road Enhancement

Sponsor:
NJDOT

Air Quality Code:
NR3

Est. Total Project Cost:
(Million) \$7.220

FY 2012 - 2015 TIP Cost: (Million) \$1.500

Unconstrained Information

PHASE	SOURCE	2012	2013	2014	2015	2016-2021
PE	NHPP			\$.750		
DES	I-MAINT				\$.750	
CON	I-MAINT			\$.750	\$.750	\$5.700
						\$5.700

NJTPA

Transportation Improvement Program Fiscal Years 2012 - 2015

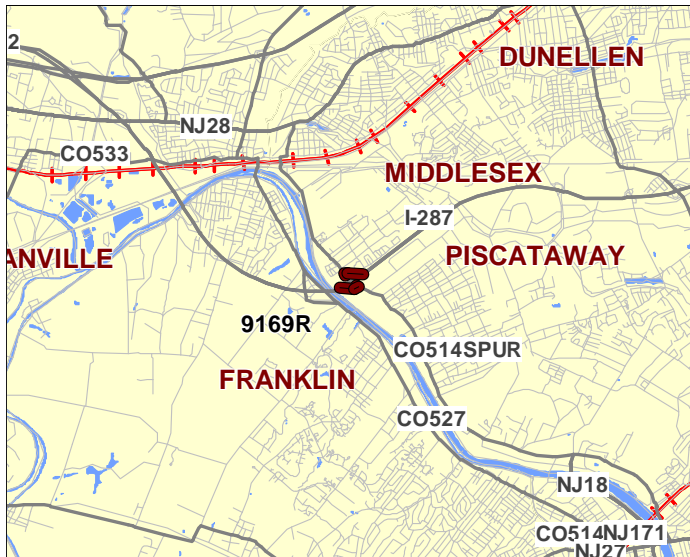
Routes 287 622

Mileposts: 9.8 - 10.2

DBNUM: 9169R

Section River Road (CR 622), Interchange Improvements

Operational improvements of the off-ramp to River Road and the ramp to Centennial Avenue.



Counties:
Middlesex

Municipalities:
Piscataway Twp.

NJDOT CIS Category:
Congestion Relief

RCIS Category:
Road Enhancement

Sponsor:
NJDOT

Air Quality Code:
NR3

Est. Total Project Cost:
(Million) \$7.220

FY 2012 - 2015 TIP Cost: (Million) \$1.500

Unconstrained Information

PHASE	SOURCE	2012	2013	2014	2015
PE	NHPP		\$.750		
DES	I-MAINT				\$.750
CON	I-MAINT		\$.750		\$.750

2016-2021
\$5.700
\$5.700

NJTPA

Transportation Improvement Program Fiscal Years 2012 - 2015

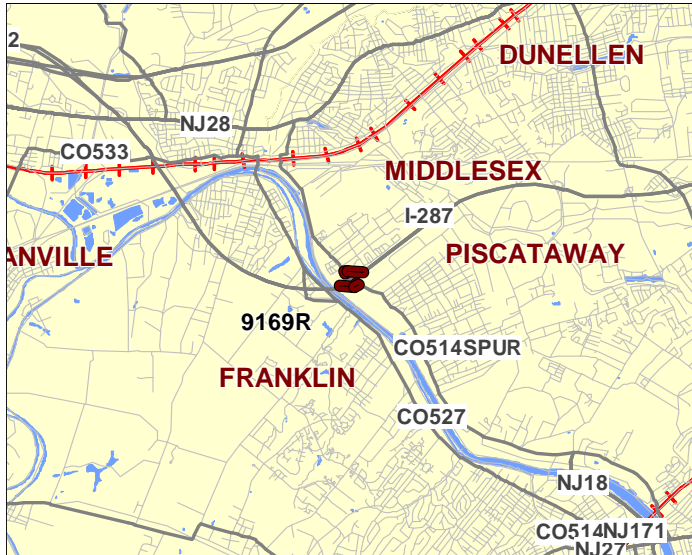
Routes 287 622

Mileposts: 9.8 - 10.2

DBNUM: 9169R

Section River Road (CR 622), Interchange Improvements

Operational improvements of the off-ramp to River Road and the ramp to Centennial Avenue.



Counties:

Middlesex

Municipalities:

Piscataway Twp.

NJDOT CIS Category:

Congestion Relief

RCIS Category:

Road Enhancement

Sponsor:

NJDOT

Air Quality Code:

NR3

Est. Total Project Cost:

(Million) \$7.220

FY 2012 - 2015 TIP Cost: (Million) \$1.500

Unconstrained Information

PHASE	SOURCE	2012	2013	2014	2015
PE	I-MAINT			\$.750	
DES	I-MAINT				\$.750
CON	I-MAINT			\$.750	\$.750

2016-2021
\$5.700
\$5.700

NJTPA

Transportation Improvement Program Fiscal Years 2012 - 2015

Routes 440

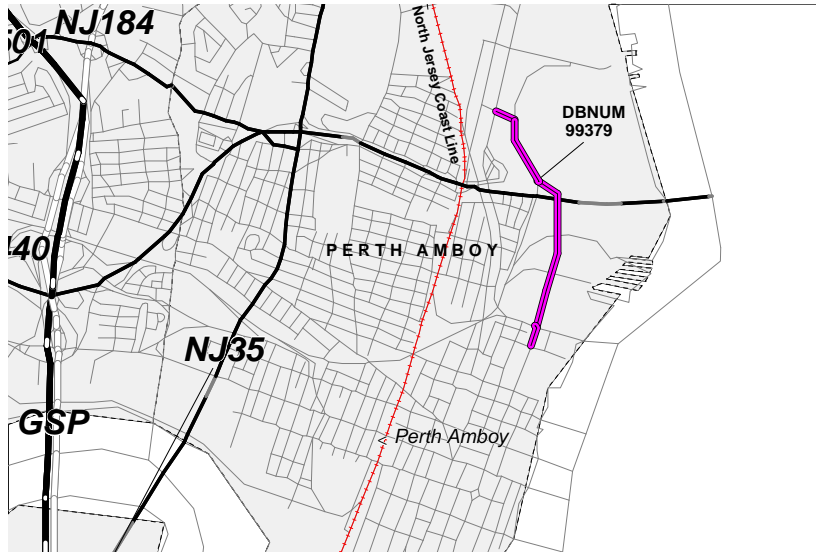
Mileposts: 3.90 - 4.20

DBNUM: 99379

Section High Street Connector

This project provides connector ramps and a roadway system linking the Perth Amboy waterfront redevelopment area and Rt. 440.

The following special federal appropriation was allocated to this project: FY05 SAFETEA LU/HPP \$4,000,000 (ID# NJ165). Bill line #1221 "Expand Rt. 440 State Street Interchange in Perth Amboy, aka High Street Connector".



Counties:

Middlesex

Municipalities:

Perth Amboy City

NJDOT CIS Category:

Congestion Relief

RCIS Category:

Road Expansion

Sponsor:

Perth Amboy

Air Quality Code:

2014M

Est. Total Project Cost:

(Million) Not Available

FY 2012 - 2015 TIP Cost: (Million) \$1.489

Unconstrained Information

PHASE	SOURCE	2012	2013	2014	2015	2016-2021
ERC	HPP20	\$1.489				
		\$1.489				