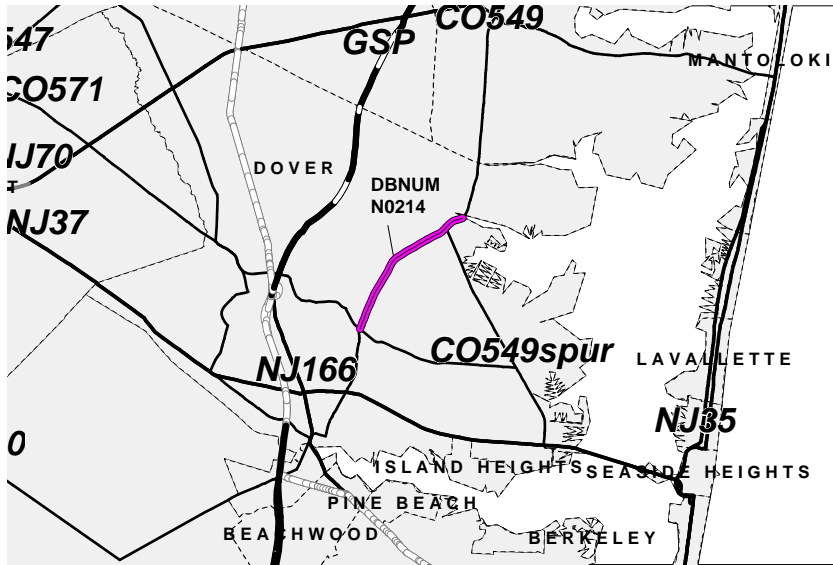


# NJTPA

## Transportation Improvement Program Fiscal Years 2002 - 2004

**Routes:** / CR 549      **Section:** Hooper Avenue Resurfacing, Bay Ave. to Silver Bay Rd.      **Mileposts:** N/A      **DBNUM:** N0214

This project involves the milling and resurfacing of Hooper Avenue from Bay Avenue to Silver Bay Road (approximately 2.7 miles). It also includes the replacement of existing curb and the installation of driveway aprons.



**Counties:**  
Ocean

**Municipalities:**  
Dover Twp.

**Category / Program:**  
Local Aid / Local Roadway Improvements

**Sponsor:**  
Ocean County

**Total Cost FY 2002 -2004: (Million) \$1.442**      **Unconstrained Information Years**

PHASE	SOURCE	2002	2003	2004	2005	2006
ERC	STP-NJ	\$1.442				
		\$1.442				

**NJTPA**

**Transportation Improvement Program Fiscal Years 2002 - 2004**

**Routes:**  
**Section:** Safety Management System, Ocean County  
**Mileposts:** N/A  
**DBNUM:** N0202

This project will include a Traffic Sign Inventory of all MUTCD Compliant signs within Ocean County.



**Counties:**

Ocean

**Municipalities:**

Various

**Category / Program:**

Local Aid / Local Roadway Improvements

**Sponsor:**

Ocean County

**Total Cost FY 2002 -2004: (Million) \$0.590**

**Unconstrained Information Years**

PHASE	SOURCE	2002	2003	2004	2005	2006
ERC	STP-NJ	\$0.590				
		\$0.590				

# NJTPA

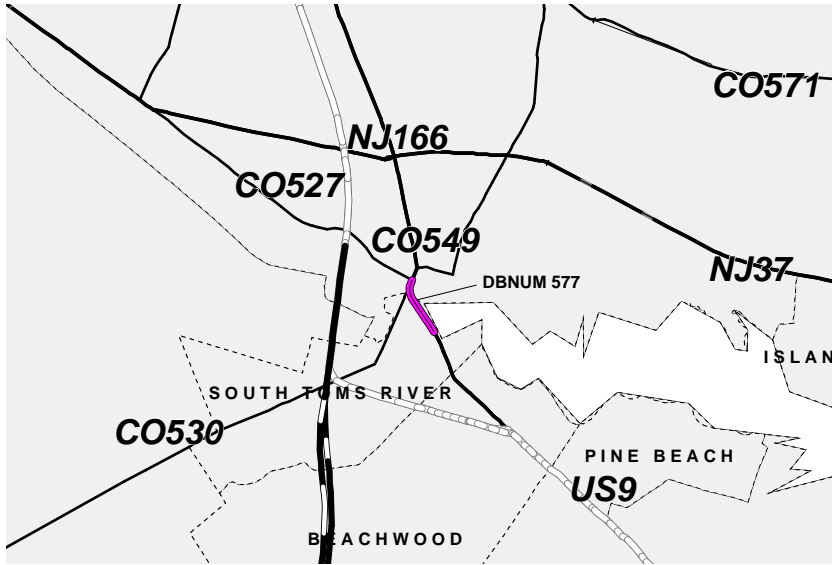
## Transportation Improvement Program Fiscal Years 2002 - 2004

**Routes:**                      **Section:** Toms River Bridge    **Mileposts:** N/A                      **DBNUM:** 577

**Proposed bridge over Toms River**

This project will provide for the proposed Toms River Bridge that will improve traffic flow by providing one-way traffic flow for northbound motorists from Route 166 via Irons Street and reconnecting to Route 166.

The federal Transportation Equity Act for the 21st Century (TEA-21) provided funding for this project under Section 1601, High Priority Projects Program. The Act allocated \$2.25 M for this project.



**Counties:**

Ocean

**Municipalities:**

Dover Twp. / South Toms River Boro

**Category / Program:**

Bridge Preservation / Local Bridges

**Sponsor:**

Ocean County

**Total Cost FY 2002 -2004: (Million) \$2.250      Unconstrained Information Years**

PHASE	SOURCE	2002	2003	2004	2005	2006
FSD	DEMO	\$2.250				
		\$2.250				

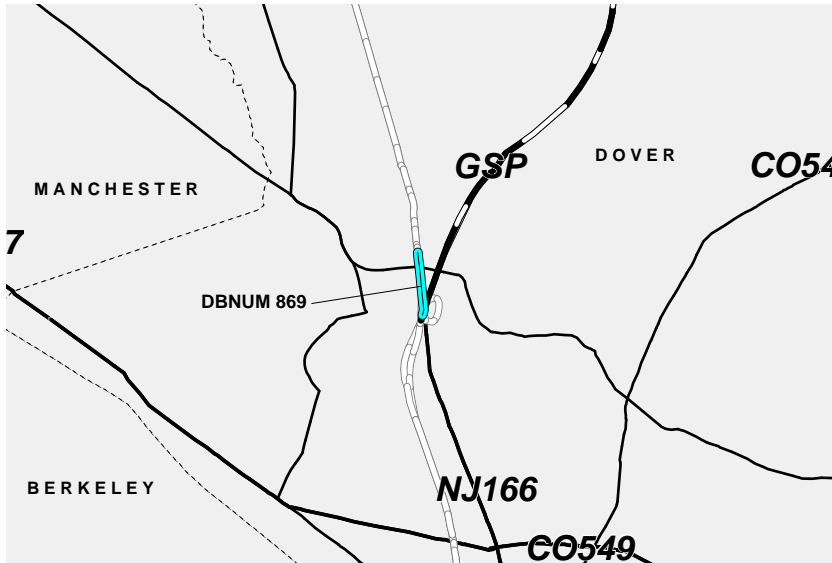
# NJTPA

## Transportation Improvement Program Fiscal Years 2002 - 2004

**Routes:** 9 / 166      **Section:** (21) Garden State Parkway, Interchange 83      **Mileposts:** 94.40 - 94.90      **DBNUM:** 869

### Interchange improvements at Garden State Parkway Interchange 83

This is a cooperative project between NJDOT, New Jersey Highway Authority, and Ocean County to improve transportation in the vicinity of GSP Exit 83. The project will widen Routes 9 and 166 to five lanes for 4200 feet, from south of the Parkway overpass to north of Indian Head Road. The intersection of Route 9 and Indian Head Road will be reconstructed.



**Counties:**

Ocean

**Municipalities:**

Dover Twp.

**Category / Program:**

Congestion Management / Hwy Operational Improvements

**Sponsor:**

NJ Hwy Authority

**Total Cost FY 2002 -2004: (Million) \$1.900**      **Unconstrained Information Years**

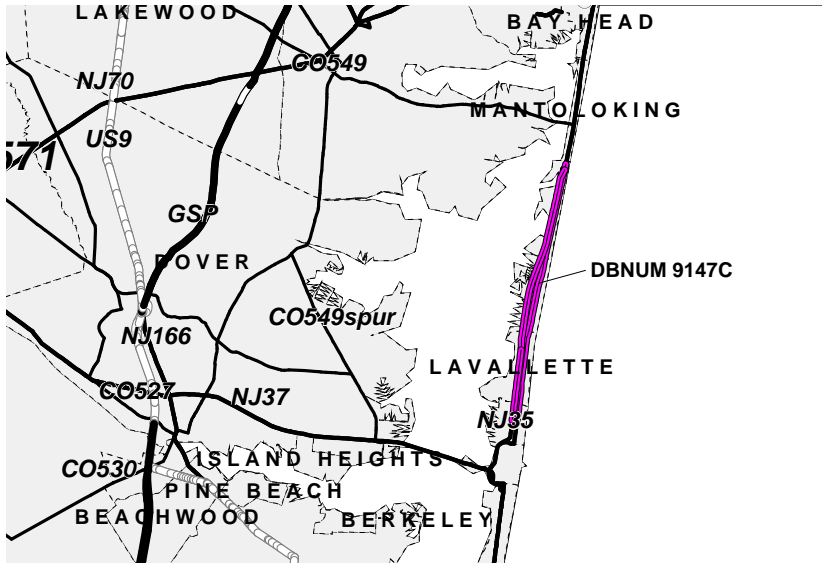
PHASE	SOURCE	2002	2003	2004	2005	2006
CON	STATE	\$1.900				
		\$1.900				

**Transportation Improvement Program Fiscal Years 2002 - 2004**

**Routes:** 35      **Section:** Restoration, Dover Twp. to Mantoloking (MP 4-9)      **Mileposts:** 4.00 - 9.00      **DBNUM:** 9147C

6th Street to Curtis Point Drive, drainage and shoulder restoration

This project will provide for drainage improvements and pavement design improvements. The project also includes the addition of sidewalks.



**Counties:**

Ocean

**Municipalities:**

Dover Twp. / Lavallette Boro / Brick Twp.

**Category / Program:**

Roadway Preservation / Hwy Rehab and Recon

**Sponsor:**

NJDOT

Total Cost FY 2002 -2004: (Million) \$3.630      Unconstrained Information Years

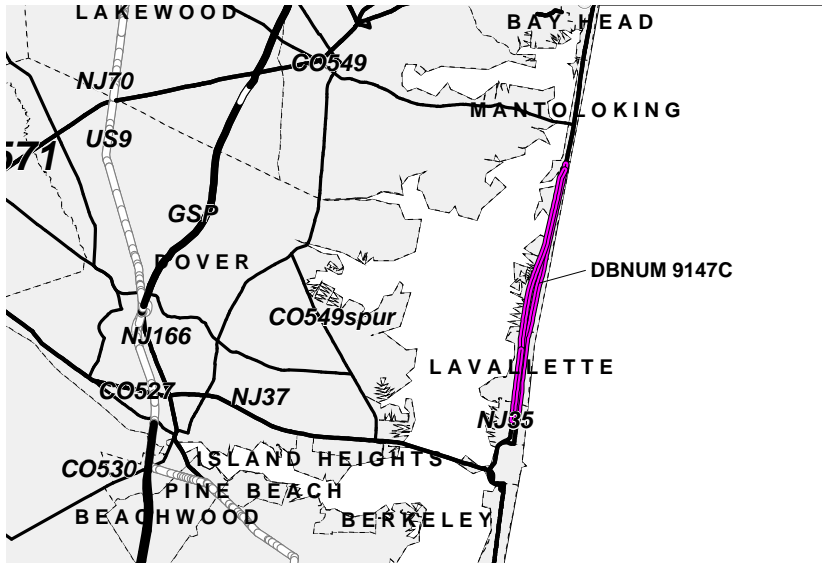
PHASE	SOURCE	2002	2003	2004	2005	2006
CON	TBD				\$25.300	
DES	MIN GAR		\$2.630			
ROW	MIN GAR			\$1.000		
			\$2.630	\$1.000		

**Transportation Improvement Program Fiscal Years 2002 - 2004**

**Routes:** 35      **Section:** Restoration, Dover Twp. to Mantoloking (MP 4-9)      **Mileposts:** 4.00 - 9.00      **DBNUM:** 9147C

6th Street to Curtis Point Drive, drainage and shoulder restoration

This project will provide for drainage improvements and pavement design improvements. The project also includes the addition of sidewalks.



**Counties:**

Ocean

**Municipalities:**

Dover Twp. / Lavallette Boro / Brick Twp.

**Category / Program:**

Roadway Preservation / Hwy Rehab and Recon

**Sponsor:**

NJDOT

**Total Cost FY 2002 -2004: (Million) \$3.630**      **Unconstrained Information Years**

PHASE	SOURCE	2002	2003	2004	2005	2006
DES	MIN GAR	\$2.630				
ROW	MIN GAR		\$1.000			
CON	TBD				\$25.300	
		\$2.630	\$1.000			

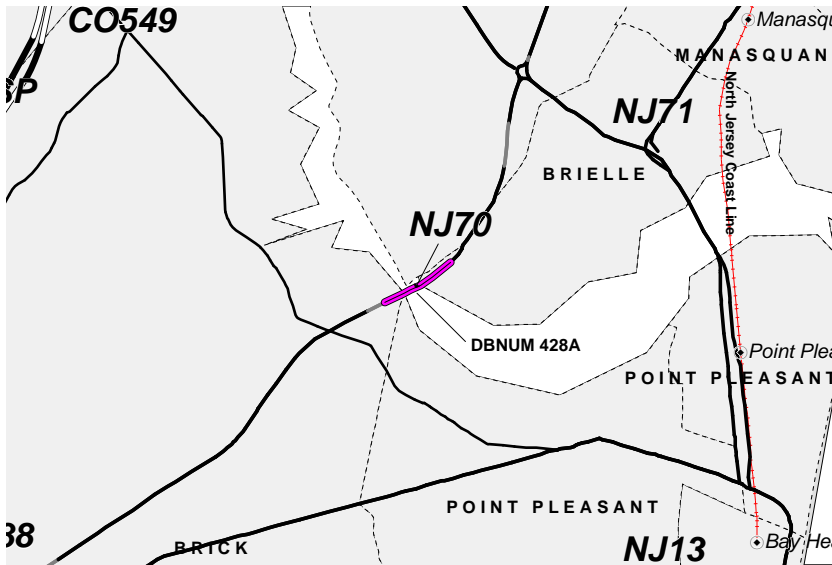
# NJTPA

## Transportation Improvement Program Fiscal Years 2002 - 2004

**Routes:** 70                      **Section:** ( 4) Manasquan River Bridge                      **Mileposts:** 58.45                      **DBNUM:** 428A

**Bridge over Manasquan River, replacement**

The Route 70 single-leaf bascule bridge over the Manasquan River was constructed in 1936 and is structurally deficient. The Department will construct a 40-foot, fixed-span bridge on the existing alignment. The existing bridge has two lanes in each direction, no shoulders, and a sidewalk on the westbound side. The new structure will have two lanes in each direction, 10-foot outside shoulders, 2-3 foot inside shoulders separated by concrete median barrier, with a sidewalk on the westbound side only. The cross section matches the Route 70 widening project adjacent to the bridge which is currently under construction. The new profile of the bridge impacts the intersection of River Road and Riveria Drive which is located at the westerly end of the structure. The new structure will continue over this intersection in the interest of safety. This will remove the existing signal and create a partial interchange at this intersection.



**Counties:**  
Monmouth / Ocean

**Municipalities:**  
Point Pleasant Boro / Brielle Boro

**Category / Program:**  
Bridge Preservation / Bridge Rehab and Replacement

**Sponsor:**  
NJDOT

**Total Cost FY 2002 -2004: (Million) \$26.050**                      **Unconstrained Information Years**

PHASE	SOURCE	2002	2003	2004	2005	2006
DES	DEMO	\$3.200				
ROW	DEMO	\$1.600				
CON	BRIDGE			\$21.250		
CON	TBD				\$21.250	
		\$4.800		\$21.250		

# NJTPA

## Transportation Improvement Program Fiscal Years 2002 - 2004

**Routes:** 72

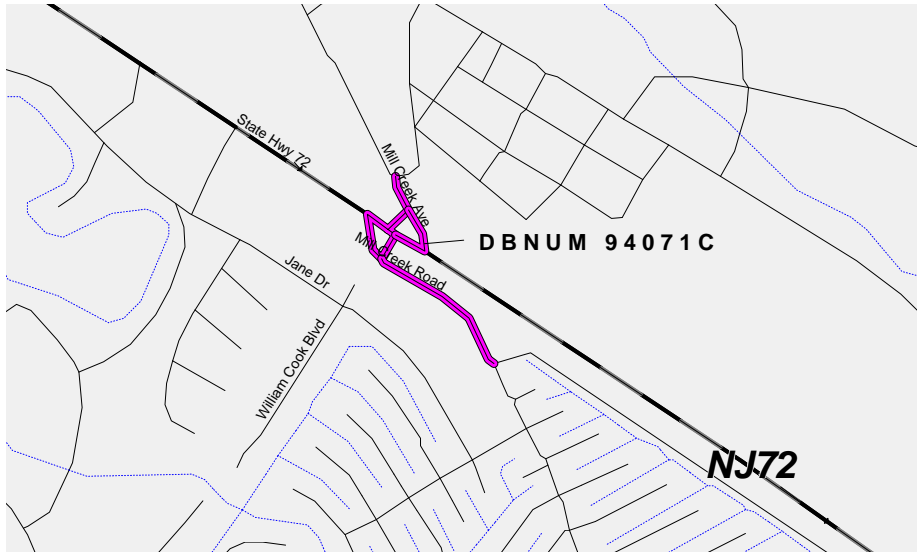
**Section:** Mill Creek Road

**Mileposts:** 24.75

**DBNUM:** 94071C

### Intersection improvements at Mill Creek Road

Intersection improvements at Route 72 and Mill Creek Road will provide a new reverse jughandle from Route 72 eastbound to Mill Creek Road northbound to replace the existing forward jughandle.



**Counties:**  
Ocean

**Municipalities:**  
Stafford Twp.

**Category / Program:**  
Congestion Management /  
Hwy Operational  
Improvements

**Sponsor:**  
NJDOT

**Total Cost FY 2002 -2004: (Million) \$0.605**      **Unconstrained Information Years**

PHASE	SOURCE	2002	2003	2004	2005	2006
DES	STP	\$.200				
CON	STP			\$.405		
		\$.200		\$.405		



# NJTPA

## Transportation Improvement Program Fiscal Years 2002 - 2004

**Routes:** 166

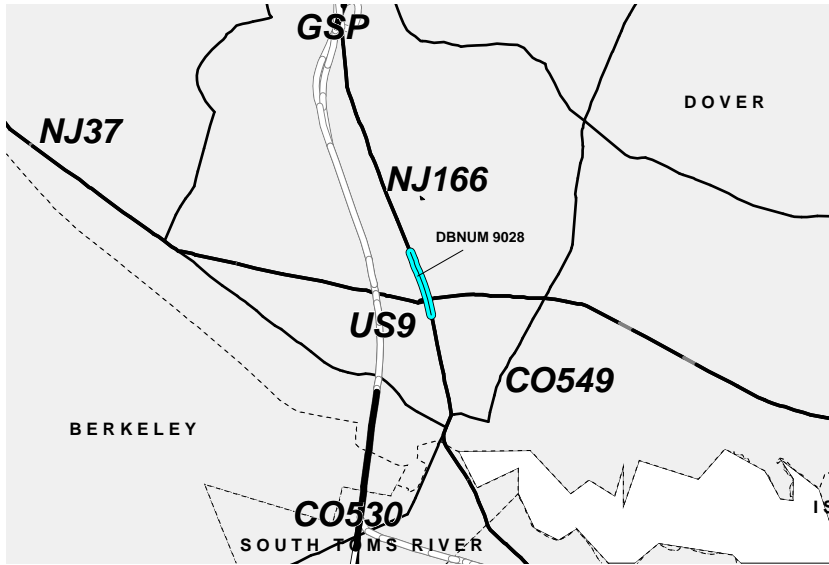
**Section:** Dover Twp.

**Mileposts:** Rt. 166:  
1.85 - 2.25;  
Rt. 37: 6.5 to  
6.9

**DBNUM:** 9028

**Highland Parkway to Old Freehold Road, operational improvements**

Route 166 between Highland Parkway and Old Freehold Road will be widened to two travel lanes in each direction with no shoulders and a 1.2 meter curbed median. Two new traffic signals, at Route 166 and Highland Parkway and Route 166 and James Street, will be installed. A service road will join Route 37 and James Street. An overhead sign for Route 37 westbound will also be installed.



**Counties:**  
Ocean

**Municipalities:**  
Dover Twp.

**Category / Program:**  
Congestion Management /  
Hwy Operational  
Improvements

**Sponsor:**  
NJDOT

**Total Cost FY 2002 -2004: (Million) \$8.220**      **Unconstrained Information Years**

PHASE	SOURCE	2002	2003	2004	2005	2006
DES	STP	\$ .720				
ROW	STP		\$7.500			
CON	TBD				\$5.750	
		\$ .720	\$7.500			