

# NJTPA

## Transportation Improvement Program Fiscal Years 2014 - 2017

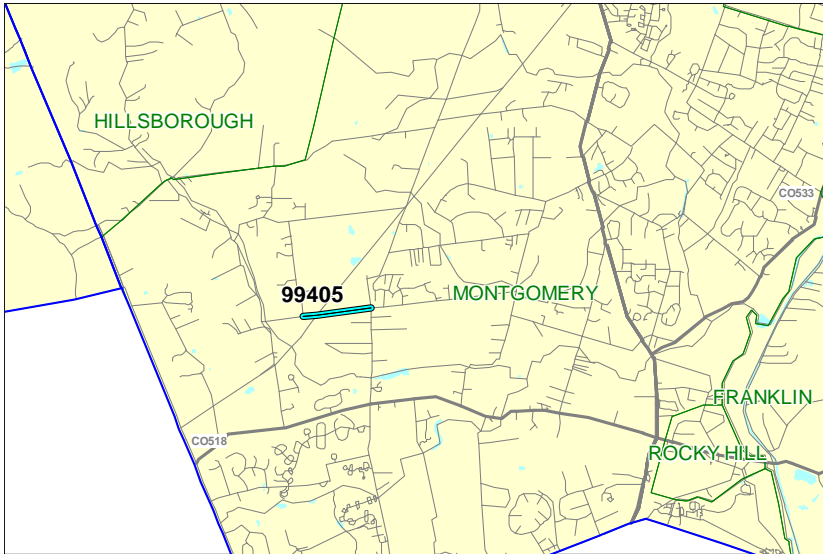
**Routes** CR 602

**Mileposts:** N/A

**DBNUM:** 99405

**Name:** Camp Meeting Avenue Bridge over Trenton Line, CR 602

This project will address the proposed replacement of this "orphan" structure which is in critical condition. The proposed replacement of this structure will be designed so as not to preclude improvements needed to reintroduce passenger service to the West Trenton Line, as well as increasing the height of the bridge to allow the current tracks to be raised to address ongoing railroad operational issues, as identified in the NJTPA Grade Crossing Assessment Study. The bridge sufficiency rating is 6.2. It provides a single lane and has steep grades on the approaches. The vertical sight distance is substandard. The bridge needs widening to accommodate two traffic lanes.



**Counties:**  
Somerset

**Municipalities:**  
Montgomery Twp

**NJDOT CIS Category:**  
Bridge Assets

**RCIS Category:**  
Bridges

**Sponsor:**  
NJDOT

**Air Quality Code:**  
S19 (Exempt)

**Est. Total Project Cost:**  
(Million) Not Available

**FY 2014 - 2017 TIP Cost: (Million) \$1.900**

Unconstrained Information

PHASE	SOURCE	2014	2015	2016	2017	2018-2023
PE	BRIDGE-OFF		\$ .500			
DES	BRIDGE-OFF			\$ .800		
ROW	BRIDGE-OFF				\$ .600	
CON	BRIDGE-OFF					\$5.000
			\$ .500	\$ .800	\$ .600	\$5.000

# NJTPA

## Transportation Improvement Program Fiscal Years 2014 - 2017

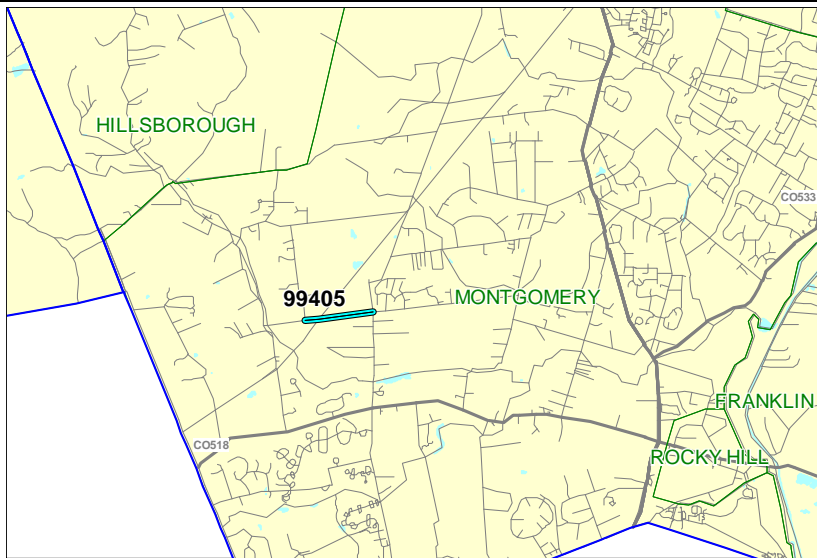
**Routes** CR 602

**Mileposts:** N/A

**DBNUM:** 99405

**Name:** Camp Meeting Avenue Bridge over Trenton Line, CR 602

This project will address the proposed replacement of this "orphan" structure which is in critical condition. The proposed replacement of this structure will be designed so as not to preclude improvements needed to reintroduce passenger service to the West Trenton Line, as well as increasing the height of the bridge to allow the current tracks to be raised to address ongoing railroad operational issues, as identified in the NJTPA Grade Crossing Assessment Study. The bridge sufficiency rating is 6.2. It provides a single lane and has steep grades on the approaches. The vertical sight distance is substandard. The bridge needs widening to accommodate two traffic lanes.



**Counties:**

Somerset

**Municipalities:**

Montgomery Twp

**NJDOT CIS Category:**

Bridge Assets

**RCIS Category:**

Bridges

**Sponsor:**

NJDOT

**Air Quality Code:**

S19 (Exempt)

**Est. Total Project Cost:**

(Million) Not Available

**FY 2014 - 2017 TIP Cost: (Million) \$1.900**

Unconstrained Information

PHASE	SOURCE	2014	2015	2016	2017	2018-2023
PE	BRIDGE-OFF	\$ .500				
DES	BRIDGE-OFF			\$ .800		
ROW	BRIDGE-OFF				\$ .600	
CON	BRIDGE-OFF					\$5.000
		\$ .500		\$ .800	\$ .600	\$5.000

# NJTPA

## Transportation Improvement Program Fiscal Years 2014 - 2017

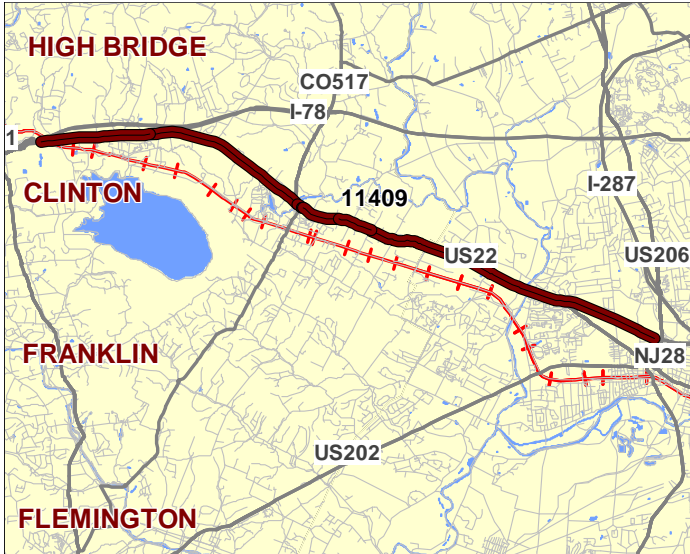
**Routes** 22

**Mileposts:** EB 19.6 - 33.6

**DBNUM:** 11409

**Name:** Route 22, I-78 Interchange to West of Peters Brook, Pavement

This project will resurface and rehabilitate 14 miles of pavement on US Route 22 Eastbound in Hunterdon County (Clinton Township, Lebanon Borough and Readington Township) and in Somerset County (Branchburg Township and Bridgewater Township).



**Counties:**

Hunterdon Somerset

**Municipalities:**

Clinton Twp Lebanon Boro  
Readington Twp Branchburg  
Twp

**NJDOT CIS Category:**

Road Assets

**RCIS Category:**

Road Preservation

**Sponsor:**

NJDOT

**Air Quality Code:**

S10 (Exempt)

**Est. Total Project Cost:**

(Million) \$15.625

**FY 2014 - 2017 TIP Cost: (Million) \$15.625**

Unconstrained  
Information

PHASE	SOURCE	2014	2015	2016	2017	2018-2023
CON	NHPP				\$15.625	
					\$15.625	

# NJTPA

## Transportation Improvement Program Fiscal Years 2014 - 2017

**Routes** 22

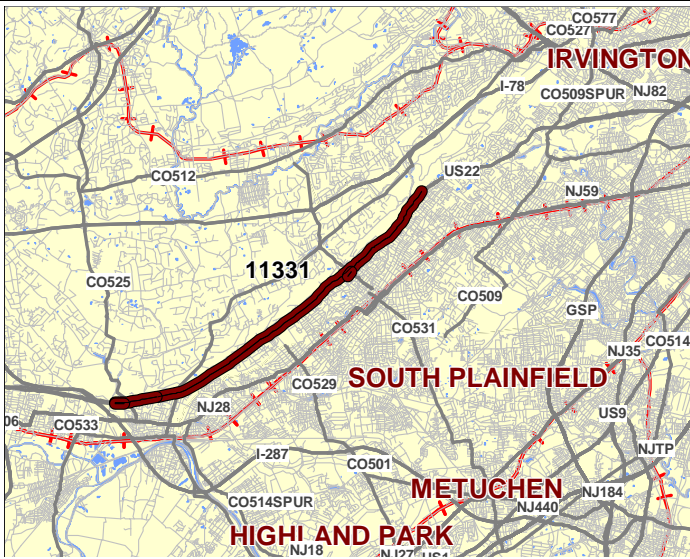
**Mileposts:** 37.40 - 47.80

**DBNUM:** 11331

**Name:** Route 22, Middle Brook to Westfield Road

This is a pavement resurfacing project covering eastbound MP 37.4 to 44.0; westbound MP 37.4 to 42.0, MP 44.4 to 47.8. Bridgewater Twp., Green Brook Twp., North Plainfield Boro., Watchung Boro., and Scotch Plains Twp.

The condition of the exiting pavement is in fair condition within the project limits, exhibiting medium-severity reflection cracking, low-medium severity fatigue cracking, transverse cracking, longitudinal cracking, rutting, potholes and patches. Based on field testing, the proposed recommendation will include Mill 2" and Pave 2" on the mainline and left/outside shoulders, Mill 4" and Pave 4" on ramps.



**Counties:**

Somerset Union

**Municipalities:**

Various

**NJDOT CIS Category:**

Road Assets

**RCIS Category:**

Road Preservation

**Sponsor:**

NJDOT

**Air Quality Code:**

S10 (Exempt)

**Est. Total Project Cost:**

(Million) \$14.358

**FY 2014 - 2017 TIP Cost: (Million) \$13.630**

Unconstrained Information

PHASE	SOURCE	2014	2015	2016	2017	2018-2023
CON	NHPP	\$13.630				
		\$13.630				

# NJTPA

## Transportation Improvement Program Fiscal Years 2014 - 2017

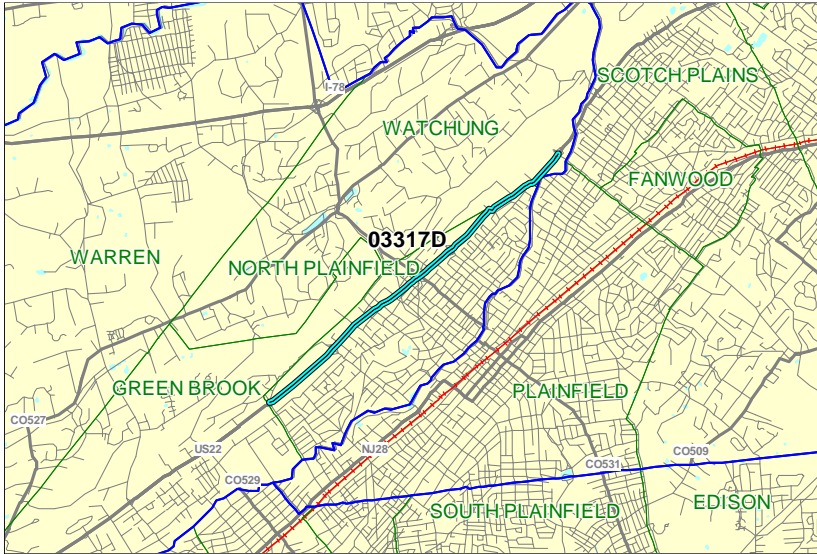
**Routes** 22

**Mileposts:** 42.93 - 44.73;  
46.60 - 44.73

**DBNUM:** 03317D

**Name:** Route 22, Sidewalk Improvements, Somerset County

The Rt. 22 Transit Enhancement Plan identified a variety of "community-based" multi-modal improvements to enhance travel options for the surrounding communities. One of the recommendations is to provide continuous sidewalks along portions of both the eastbound and westbound side of Rt. 22 throughout the corridor, specifically between Rock Avenue and Somerset Avenue and Mountain Avenue to Blue Star Shopping Center, in order to improve pedestrian safety.



**Counties:**

Somerset

**Municipalities:**

Green Brook Twp Watchung Boro

**NJDOT CIS Category:**

Multimodal Programs

**RCIS Category:**

Bike/Ped

**Sponsor:**

NJDOT

**Air Quality Code:**

AQ2 (Exempt)

**Est. Total Project Cost:**

(Million) \$5.597

**FY 2014 - 2017 TIP Cost: (Million) \$3.560**

Unconstrained Information

PHASE	SOURCE	2014	2015	2016	2017	2018-2023
UTI	CMAQ		\$.200			
CON	CMAQ			\$3.360		
			\$.200	\$3.360		



**NJTPA**

**Transportation Improvement Program Fiscal Years 2014 - 2017**

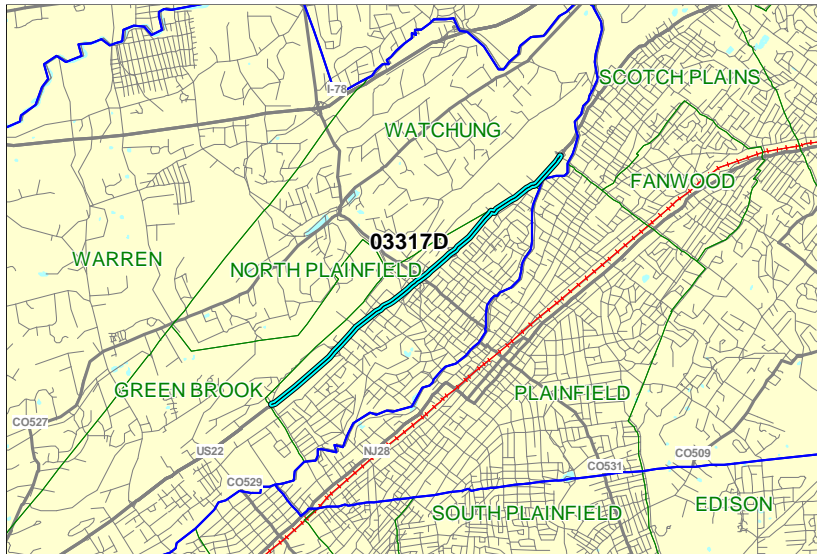
**Routes** 22

**Mileposts:** 42.93 - 44.73;  
46.60 - 44.73

**DBNUM:** 03317D

**Name:** Route 22, Sidewalk Improvements, Somerset County

The Rt. 22 Transit Enhancement Plan identified a variety of "community-based" multi-modal improvements to enhance travel options for the surrounding communities. One of the recommendations is to provide continuous sidewalks along portions of both the eastbound and westbound side of Rt. 22 throughout the corridor, specifically between Rock Avenue and Somerset Avenue and Mountain Avenue to Blue Star Shopping Center, in order to improve pedestrian safety.



**Counties:**

Somerset

**Municipalities:**

Green Brook Twp Watchung Boro

**NJDOT CIS Category:**

Multimodal Programs

**RCIS Category:**

Bike/Ped

**Sponsor:**

NJDOT

**Air Quality Code:**

AQ2 (Exempt)

**Est. Total Project Cost:**

(Million) \$5.597

**FY 2014 - 2017 TIP Cost: (Million) \$3.560**

**Unconstrained Information**

PHASE	SOURCE	2014	2015	2016	2017	2018-2023
UTI	CMAQ		\$.200			
CON	CMAQ		\$3.360			
			\$3.560			

**NJTPA**

**Transportation Improvement Program Fiscal Years 2014 - 2017**

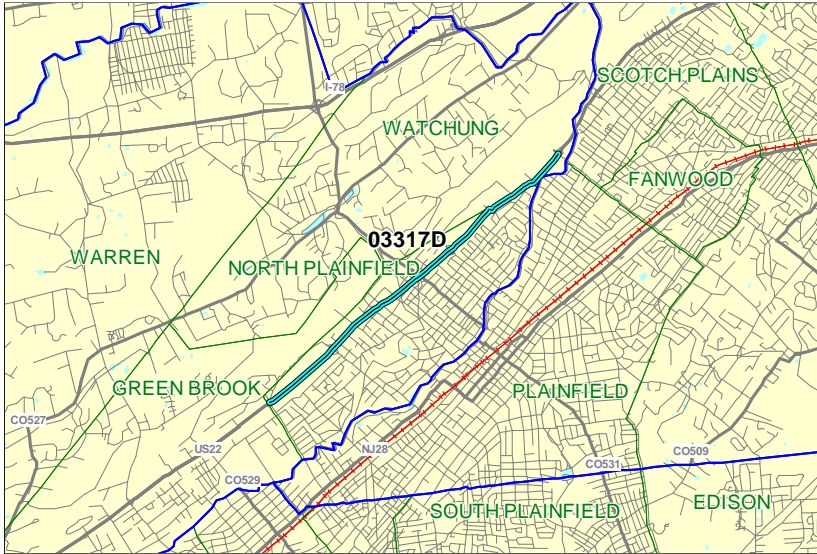
**Routes** 22

**Mileposts:** 42.93 - 44.73;  
46.60 - 44.73

**DBNUM:** 03317D

**Name:** Route 22, Sidewalk Improvements, Somerset County

The Rt. 22 Transit Enhancement Plan identified a variety of "community-based" multi-modal improvements to enhance travel options for the surrounding communities. One of the recommendations is to provide continuous sidewalks along portions of both the eastbound and westbound side of Rt. 22 throughout the corridor, specifically between Rock Avenue and Somerset Avenue and Mountain Avenue to Blue Star Shopping Center, in order to improve pedestrian safety.



**Counties:**

Somerset

**Municipalities:**

Green Brook Twp Watchung Boro

**NJDOT CIS Category:**

Multimodal Programs

**RCIS Category:**

Bike/Ped

**Sponsor:**

NJDOT

**Air Quality Code:**

AQ2 (Exempt)

**Est. Total Project Cost:**

(Million) \$5.597

**FY 2014 - 2017 TIP Cost: (Million) \$3.560**

**Unconstrained Information**

PHASE	SOURCE	2014	2015	2016	2017	2018-2023
UTI	CMAQ	\$.200				
CON	CMAQ		\$3.360			
		\$.200	\$3.360			

**NJTPA**

**Transportation Improvement Program Fiscal Years 2014 - 2017**

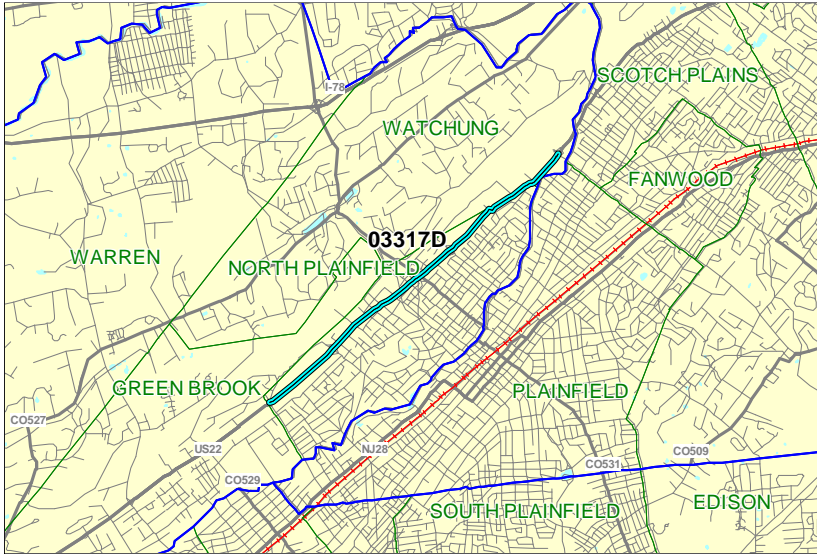
**Routes** 22

**Mileposts:** 42.93 - 44.73;  
46.60 - 44.73

**DBNUM:** 03317D

**Name:** Route 22, Sidewalk Improvements, Somerset County

The Rt. 22 Transit Enhancement Plan identified a variety of "community-based" multi-modal improvements to enhance travel options for the surrounding communities. One of the recommendations is to provide continuous sidewalks along portions of both the eastbound and westbound side of Rt. 22 throughout the corridor, specifically between Rock Avenue and Somerset Avenue and Mountain Avenue to Blue Star Shopping Center, in order to improve pedestrian safety.



**Counties:**

Somerset

**Municipalities:**

Green Brook Twp Watchung Boro

**NJDOT CIS Category:**

Multimodal Programs

**RCIS Category:**

Bike/Ped

**Sponsor:**

NJDOT

**Air Quality Code:**

AQ2 (Exempt)

**Est. Total Project Cost:**

(Million) \$5.597

**FY 2014 - 2017 TIP Cost: (Million) \$3.360**

**Unconstrained Information**

PHASE	SOURCE	2014	2015	2016	2017	2018-2023
CON	CMAQ	\$3.360				
		\$3.360				



# NJTPA

## Transportation Improvement Program Fiscal Years 2014 - 2017

**Routes** 27

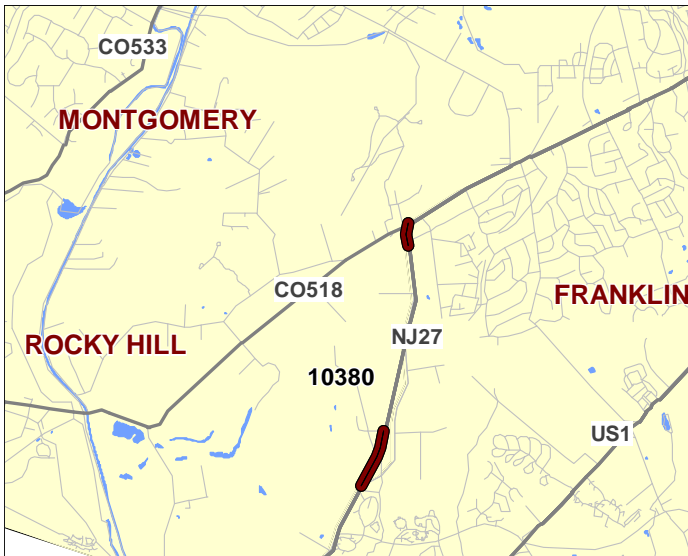
**Mileposts:** 5.31, 6.72

**DBNUM:** 10380

**Name:** Route 27, Carter's Brook & Ten Mile Run Tributary Culvert Replacement

Replacement of culverts NJ Route 27 over Carter's Brook (Structure # 1216-154) and NJ Route 27 over Ten Mile Run Tributary (Structure # 1216-155). Both structures are classified as Structurally Deficient and Functionally Obsolete.

Project to be funded under Culvert Replacement line item under Task Order Agreement with the consultant. Replacement of NJ Route 27 over Carter's Brook and NJ Route 27 over Ten Mile Run South, Culvert Replacement.



**Counties:**

Somerset Middlesex

**Municipalities:**

Franklin Twp South Brunswick Twp

**NJDOT CIS Category:**

Bridge Assets

**RCIS Category:**

Bridges

**Sponsor:**

NJDOT

**Air Quality Code:**

S4 (Exempt)

**Est. Total Project Cost:**

**(Million)** \$4.574

**FY 2014 - 2017 TIP Cost: (Million) \$3.273**

Unconstrained  
Information

PHASE	SOURCE	2014	2015	2016	2017	2018-2023
CON	NHPP		\$3.273			
			\$3.273			

# NJTPA

## Transportation Improvement Program Fiscal Years 2014 - 2017

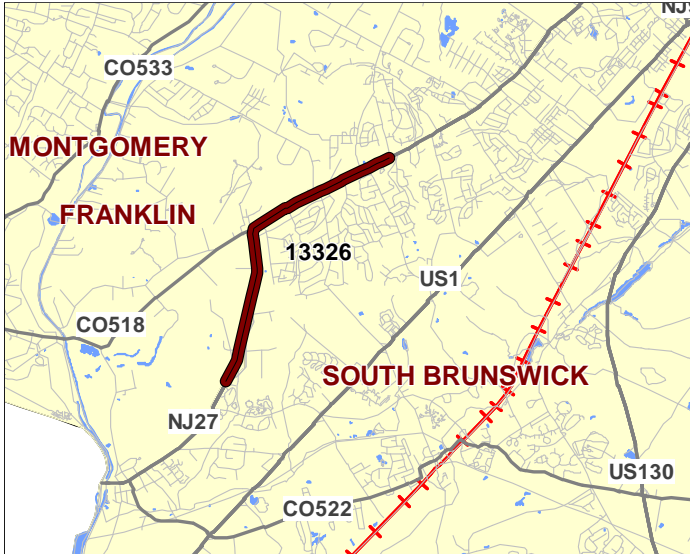
**Routes** 27

**Mileposts:** 1.43 - 8.61

**DBNUM:** 13326

**Name:** Route 27, Riverside Drive W to Vliet Road

Initiated from the Pavement Management System, this project will resurface various locations of the northbound direction and various locations of the southbound direction.



**Counties:**

Mercer Middlesex Somerset

**Municipalities:**

Princeton Twp South Brunswick Twp Franklin Twp

**NJDOT CIS Category:**

Road Assets

**RCIS Category:**

Road Preservation

**Sponsor:**

NJDOT

**Air Quality Code:**

S10 (Exempt)

**Est. Total Project Cost:**

(Million) Not Available

**FY 2014 - 2017 TIP Cost: (Million) \$2.008**

Unconstrained Information

PHASE	SOURCE	2014	2015	2016	2017	2018-2023
CON	STATE	\$2.008				
		\$2.008				

# NJTPA

## Transportation Improvement Program Fiscal Years 2014 - 2017

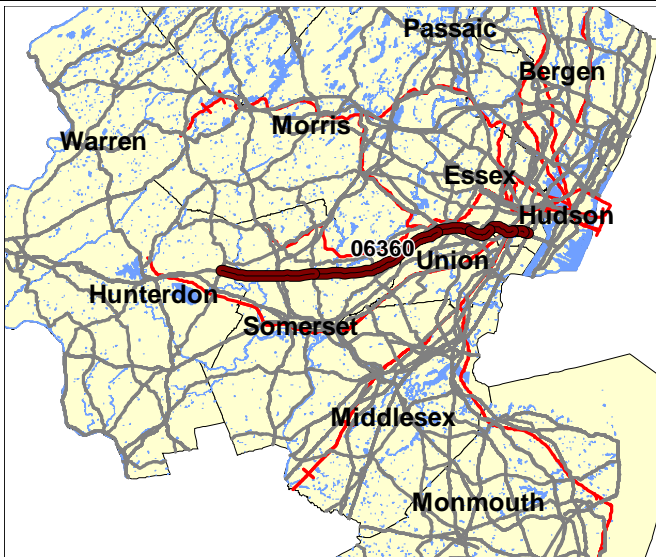
**Routes** 78

**Mileposts:** 25.0 - 59.0

**DBNUM:** 06360

**Name:** Route 78, PA State Line to NJ Turnpike, ITS Improvements

A Problem Statement has been received indicating that this route is severely congested, experiencing significant recurring and non-recurring delays. This is also a major truck corridor, including direct connections into Port of New York and New Jersey facilities and the Newark/Liberty Airport. Reconstruction of the interstate to add through lanes and improved ingress/egress would be at a significant cost and would have adverse impacts to adjacent properties and the environment. An interim improvement is proposed to use ITS technologies including surveillance cameras, dynamic message signs, speed/travel time detection, ramp metering, HOT lanes and other emerging technologies to mitigate congestion and provide for improved incident management.



**Counties:**

Hunterdon Somerset Union  
Essex

**Municipalities:**

Various

**NJDOT CIS Category:**

Congestion Relief

**RCIS Category:**

ITS

**Sponsor:**

NJDOT

**Air Quality Code:**

S7 (Exempt)

**Est. Total Project Cost:**

(Million) Not Available

**FY 2014 - 2017 TIP Cost: (Million) \$0.500**

Unconstrained  
Information

PHASE	SOURCE	2014	2015	2016	2017	2018-2023
PE	CMAQ			\$ .500		
DES	CMAQ					\$ .300
CON	CMAQ					\$ .500
				\$ .500		\$ .800

# NJTPA

## Transportation Improvement Program Fiscal Years 2014 - 2017

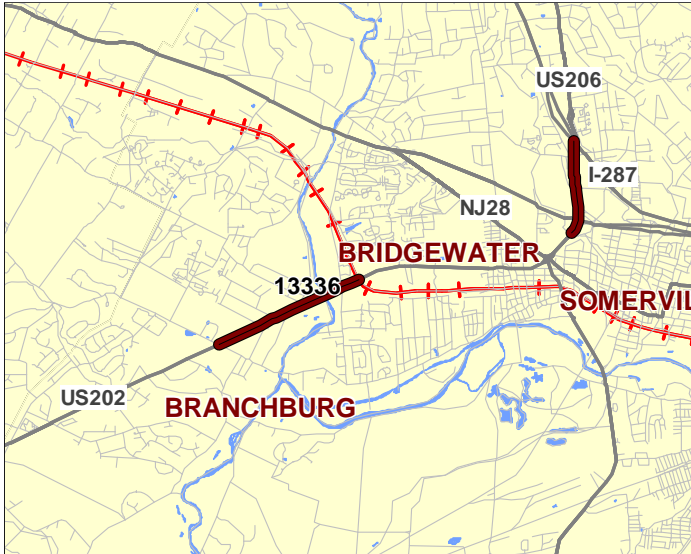
**Routes** 202 CR 637

**Mileposts:** 20.33 - 26.2

**DBNUM:** 13336

**Name:** Route 202, CR 637 to Road to Route 287

Initiated from the Pavement Management System, this project will resurface various locations of the northbound direction and various locations of the southbound direction.



**Counties:**

Somerset

**Municipalities:**

Branchburg Twp Bridgewater Twp

**NJDOT CIS Category:**

Road Assets

**RCIS Category:**

Road Preservation

**Sponsor:**

NJDOT

**Air Quality Code:**

S10 (Exempt)

**Est. Total Project Cost:**

(Million) \$3.024

**FY 2014 - 2017 TIP Cost: (Million) \$1.655**

Unconstrained Information

PHASE	SOURCE	2014	2015	2016	2017	2018-2023
CON	STATE		\$1.655			
			\$1.655			

# NJTPA

## Transportation Improvement Program Fiscal Years 2014 - 2017

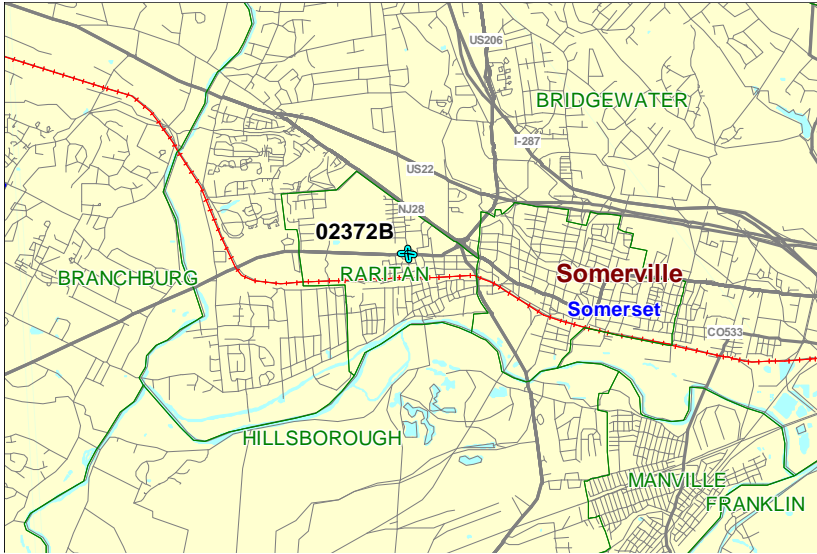
**Routes** 202

**Mileposts:** 23.90

**DBNUM:** 02372B

**Name:** Route 202, First Avenue Intersection Improvements

The project will provide improvements to the existing Route 202/First Avenue intersection, enhance the operational capabilities at this roadway intersection, and reduce the chronic congestion that exist at this location.



**Counties:**

Somerset

**Municipalities:**

Raritan Boro

**NJDOT CIS Category:**

Congestion Relief

**RCIS Category:**

Road Enhancement

**Sponsor:**

NJDOT

**Air Quality Code:**

NR1, NR2 (Exempt)

**Est. Total Project Cost:**

(Million) Not Available

**FY 2014 - 2017 TIP Cost: (Million) \$1.158**

**Unconstrained Information**

PHASE	SOURCE	2014	2015	2016	2017	2018-2023
PE	NHPP	\$ .500				
DES	NHPP			\$ .500		
ROW	NHPP			\$ .158		
CON	NHPP					\$4.300
		\$ .500		\$ .658		\$4.300



# NJTPA

## Transportation Improvement Program Fiscal Years 2014 - 2017

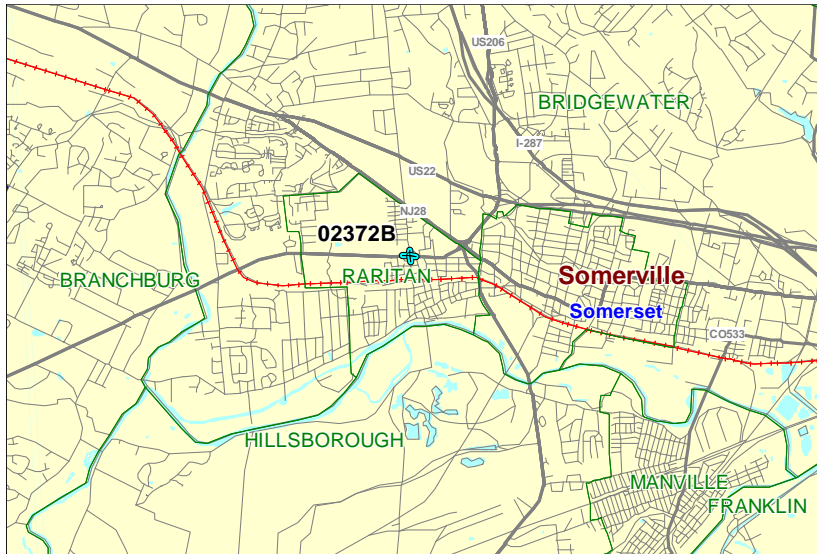
**Routes** 202

**Mileposts:** 23.90

**DBNUM:** 02372B

**Name:** Route 202, First Avenue Intersection Improvements

The project will provide improvements to the existing Route 202/First Avenue intersection, enhance the operational capabilities at this roadway intersection, and reduce the chronic congestion that exist at this location.



**Counties:**

Somerset

**Municipalities:**

Raritan Boro

**NJDOT CIS Category:**

Congestion Relief

**RCIS Category:**

Road Enhancement

**Sponsor:**

NJDOT

**Air Quality Code:**

NR1, NR2 (Exempt)

**Est. Total Project Cost:**

(Million) Not Available

**FY 2014 - 2017 TIP Cost: (Million) \$1.600**

**Unconstrained Information**

PHASE	SOURCE	2014	2015	2016	2017	2018-2023
PE	NHPP	\$ .500				
DES	NHPP		\$ .600			
ROW	NHPP			\$ .500		
CON	NHPP					\$4.300
		\$ .500	\$ .600	\$ .500		\$4.300

# NJTPA

## Transportation Improvement Program Fiscal Years 2014 - 2017

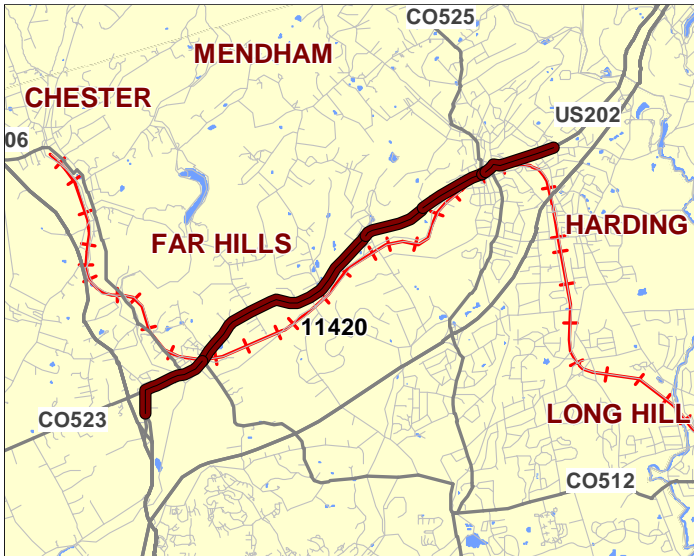
**Routes** 202

**Mileposts:** 31.7 - 39.2

**DBNUM:** 11420

**Name:** Route 202, South of Miller Ln to North of Passaic River, Pavement

Initiated from the Pavement Management System, this project will resurface various locations within the project limits.



**Counties:**

Somerset

**Municipalities:**

Bedminster Twp Far Hills Boro  
Bernardsville Boro  
Bernards Twp

**NJDOT CIS Category:**

Road Assets

**RCIS Category:**

Road Preservation

**Sponsor:**

NJDOT

**Air Quality Code:**

S10 (Exempt)

**Est. Total Project Cost:**

(Million) Not Available

**FY 2014 - 2017 TIP Cost: (Million) \$4.600**

Unconstrained Information

PHASE	SOURCE	2014	2015	2016	2017	2018-2023
CON	NHPP		\$4.600			
			\$4.600			

**NJTPA**

**Transportation Improvement Program Fiscal Years 2014 - 2017**

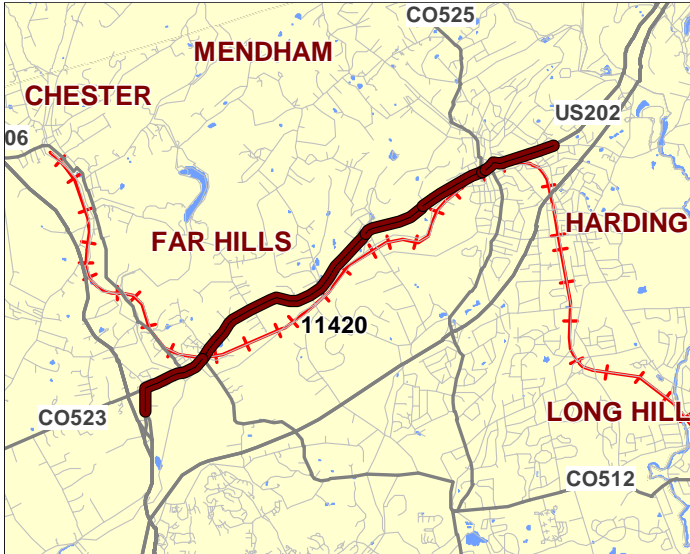
**Routes** 202

**Mileposts:** 31.7 - 39.2

**DBNUM:** 11420

**Name:** Route 202, South of Miller Ln to North of Passaic River, Pavement

Initiated from the Pavement Management System, this project will resurface various locations within the project limits.



**Counties:**

Somerset

**Municipalities:**

Bedminster Twp Far Hills  
Boro Bernardsville Boro  
Bernards Twp

**NJDOT CIS Category:**

Road Assets

**RCIS Category:**

Road Preservation

**Sponsor:**

NJDOT

**Air Quality Code:**

S10 (Exempt)

**Est. Total Project Cost:**

(Million) Not Available

**FY 2014 - 2017 TIP Cost: (Million) \$7.060**

Unconstrained  
Information

PHASE	SOURCE	2014	2015	2016	2017	2018-2023
CON	NHPP		\$7.060			
			\$7.060			

# NJTPA

## Transportation Improvement Program Fiscal Years 2014 - 2017

**Routes** 202 206

**Mileposts:** 27.13 - 27.96

**DBNUM:** 11363

**Name:** Route 202/206, over Branch of Peter's Brook, Culvert Replacement at MP 27.96

This is a culvert replacement project identified by the Bridge Management System. This project has two (2) culvert locations.



**Counties:**

Somerset

**Municipalities:**

Bridgewater Twp

**NJDOT CIS Category:**

Bridge Assets

**RCIS Category:**

Bridges

**Sponsor:**

NJDOT

**Air Quality Code:**

S4 (Exempt)

**Est. Total Project Cost:**

(Million) Not Available

**FY 2014 - 2017 TIP Cost: (Million) \$1.355**

Unconstrained Information

PHASE	SOURCE	2014	2015	2016	2017	2018-2023
CON	STATE				\$1.355	
					\$1.355	

# NJTPA

## Transportation Improvement Program Fiscal Years 2014 - 2017

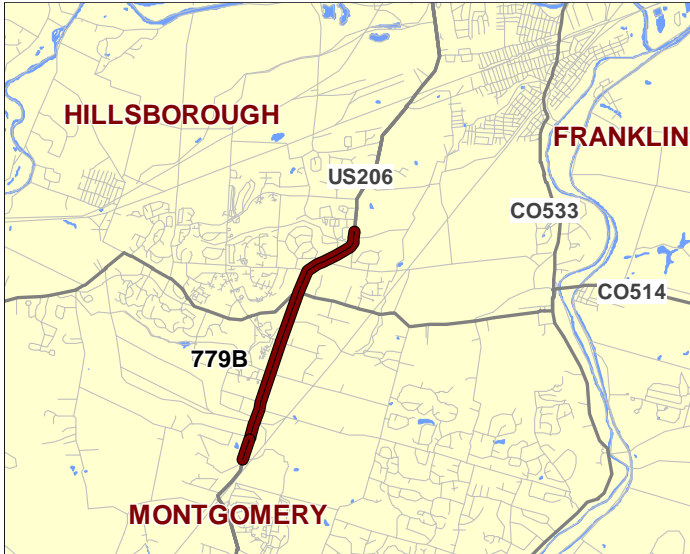
**Routes** 206 Bypass

**Mileposts:** 63.4 - 66.4

**DBNUM:** 779B

**Name:** Route 206 Bypass, Contract C

Advance grading, drainage, structure and utility relocation work for the Route 206 Bypass between Mt. View Road and Hillsborough Road and between Amwell Road and Old Somerville Road.



**Counties:**

Somerset

**Municipalities:**

Hillsborough Twp

**NJDOT CIS Category:**

Congestion Relief

**RCIS Category:**

Road Expansion

**Sponsor:**

NJDOT

**Air Quality Code:**

2020NM (Non-Exempt)

**Est. Total Project Cost:**

**(Million)** \$10.000

**FY 2014 - 2017 TIP Cost: (Million) \$10.000**

Unconstrained  
Information

PHASE	SOURCE	2014	2015	2016	2017	2018-2023
CON	STATE	\$10.000				
		\$10.000				



# NJTPA

## Transportation Improvement Program Fiscal Years 2014 - 2017

**Routes** 206 Bypass

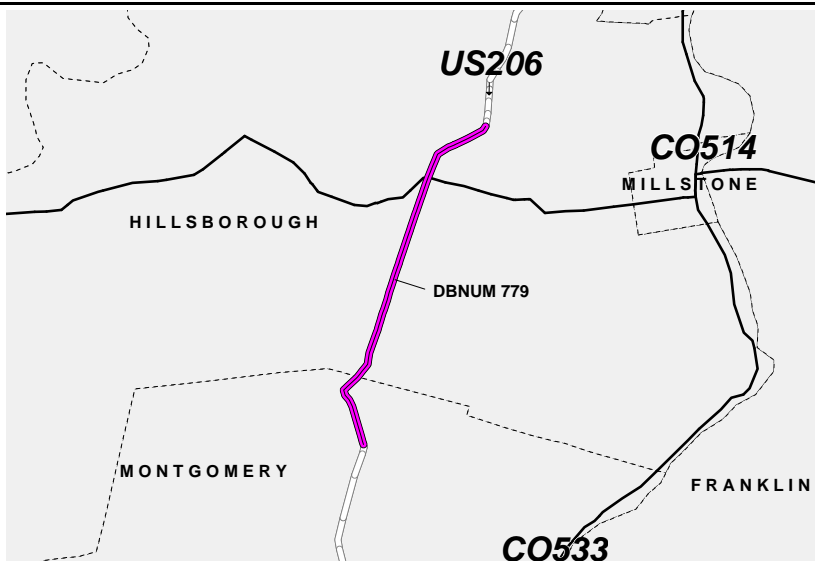
**Mileposts:** 63.40 - 66.40

**DBNUM:** 779

**Name:** Route 206 Bypass, Mountain View Road to Old Somerville Road (Sections 14A & 15A)  
Contract B

This project will provide for the construction of a segment of Rt. 206 on new alignment, bypassing a segment of existing highway that has serious congestion and safety problems. The new segment of roadway will consist of four 12-foot travel lanes, two 10-foot outside shoulders, two five-foot inside shoulders, a concrete median barrier and two 15-foot outside borders between Amwell Road (CR 514) and Old Somerville Road. Between Hillsborough Road and Mountain View Road, the new segment of roadway will consist of two 12-foot travel lanes, two 10-foot outside shoulders, two three-foot inside shoulders, a 15-foot grass median and two 15-foot outside borders.

Advance utility work will be performed on the Buckeye pipeline and AT&T facilities.



**Counties:**

Somerset

**Municipalities:**

Hillsborough Twp

**NJDOT CIS Category:**

Congestion Relief

**RCIS Category:**

Road Expansion

**Sponsor:**

NJDOT

**Air Quality Code:**

2020M (Non-Exempt)

**Est. Total Project Cost:**

(Million) \$107.471

**FY 2014 - 2017 TIP Cost: (Million) \$31.500**

**Unconstrained Information**

PHASE	SOURCE	2014	2015	2016	2017
CON	STATE				\$31.500
					\$31.500

2018-2023
\$26.800
\$26.800

**NJTPA**

**Transportation Improvement Program Fiscal Years 2014 - 2017**

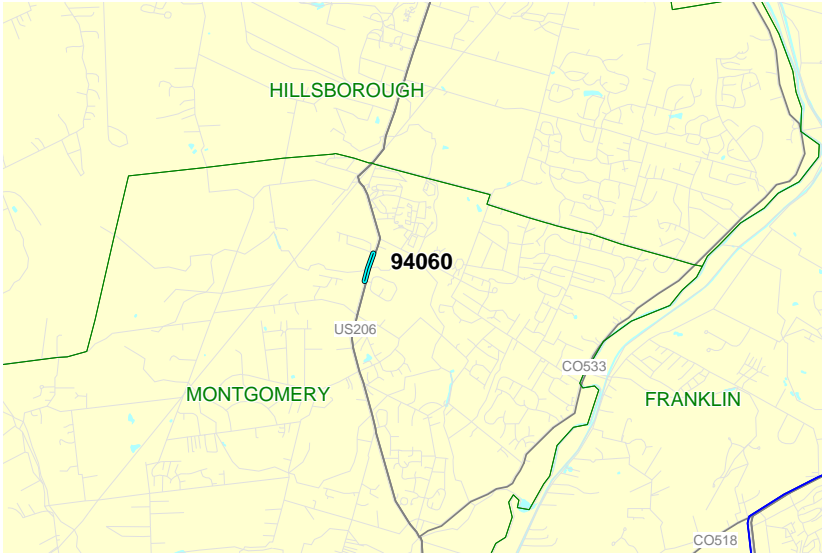
**Routes** 206

**Mileposts:** 61.80

**DBNUM:** 94060

**Name:** Route 206, Crusers Brook Bridge (41)

This project will provide for the replacement of the existing structure which is in poor condition due to the condition of the superstructure and inadequate deck geometry. Also, the structure is potentially scour critical since the existing abutments are not founded on piles. The structure will be widened from 30 feet to 44 feet to include full 8-foot shoulders instead of the current 3-foot shoulders. The piers and abutments will be founded on piles. The piers will be wide enough to accommodate a separate pedestrian walkway on the west side of the bridge.



**Counties:**  
Somerset

**Municipalities:**  
Montgomery Twp

**NJDOT CIS Category:**  
Bridge Assets

**RCIS Category:**  
Bridges

**Sponsor:**  
NJDOT

**Air Quality Code:**  
S19 (Exempt)

**Est. Total Project Cost:**  
(Million) \$8.511

**FY 2014 - 2017 TIP Cost: (Million) \$5.450**

**Unconstrained Information**

PHASE	SOURCE	2014	2015	2016	2017	2018-2023
CON	NHPP				\$5.450	
					\$5.450	

**NJTPA**

**Transportation Improvement Program Fiscal Years 2014 - 2017**

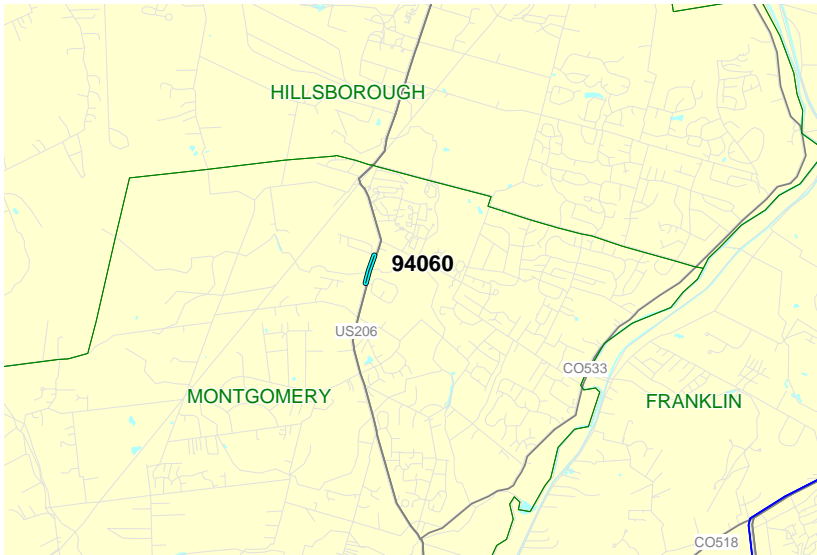
**Routes** 206

**Mileposts:** 61.80

**DBNUM:** 94060

**Name:** Route 206, Crusers Brook Bridge (41)

This project will provide for the replacement of the existing structure which is in poor condition due to the condition of the superstructure and inadequate deck geometry. Also, the structure is potentially scour critical since the existing abutments are not founded on piles. The structure will be widened from 30 feet to 44 feet to include full 8-foot shoulders instead of the current 3-foot shoulders. The piers and abutments will be founded on piles. The piers will be wide enough to accommodate a separate pedestrian walkway on the west side of the bridge.



**Counties:**

Somerset

**Municipalities:**

Montgomery Twp

**NJDOT CIS Category:**

Bridge Assets

**RCIS Category:**

Bridges

**Sponsor:**

NJDOT

**Air Quality Code:**

S19 (Exempt)

**Est. Total Project Cost:**

**(Million) \$8.511**

**FY 2014 - 2017 TIP Cost: (Million) \$6.216**

**Unconstrained Information**

PHASE	SOURCE	2014	2015	2016	2017	2018-2023
CON	NHPP		\$6.216			
			\$6.216			

# NJTPA

## Transportation Improvement Program Fiscal Years 2014 - 2017

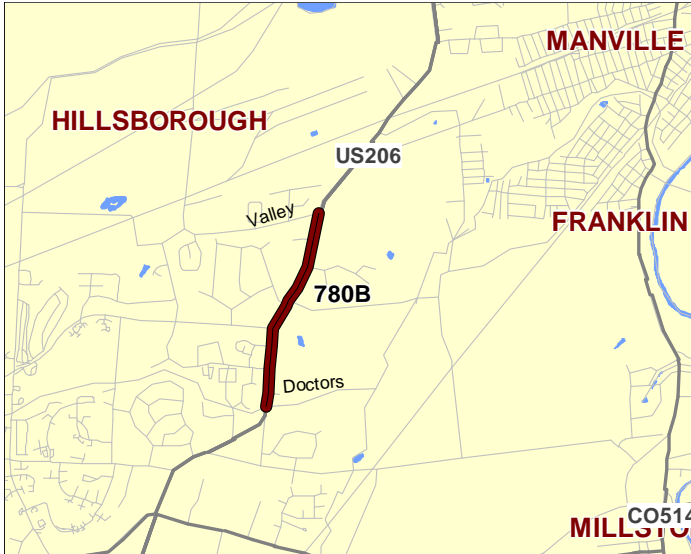
**Routes** 206

**Mileposts:** 66.36-67.5

**DBNUM:** 780B

**Name:** Route 206, Doctors Way to Valley Road

Widening from two lanes to a four lane dualization from Doctors Way to Valley Road including the revision of three existing traffic signals and the replacement of the bridge over Royce Brook. This is the southern section of the Rt. 206, Sec. 15N project.



**Counties:**

Somerset

**Municipalities:**

Hillsborough Twp

**NJDOT CIS Category:**

Congestion Relief

**RCIS Category:**

Road Expansion

**Sponsor:**

NJDOT

**Air Quality Code:**

2030M (Non-Exempt)

**Est. Total Project Cost:**

(Million) \$37.000

**FY 2014 - 2017 TIP Cost: (Million) \$2.275**

**Unconstrained Information**

PHASE	SOURCE	2014	2015	2016	2017	2018-2023
DES	NHPP				\$2.275	
CON	STATE				\$2.275	\$38.000
						\$38.000

# NJTPA

## Transportation Improvement Program Fiscal Years 2014 - 2017

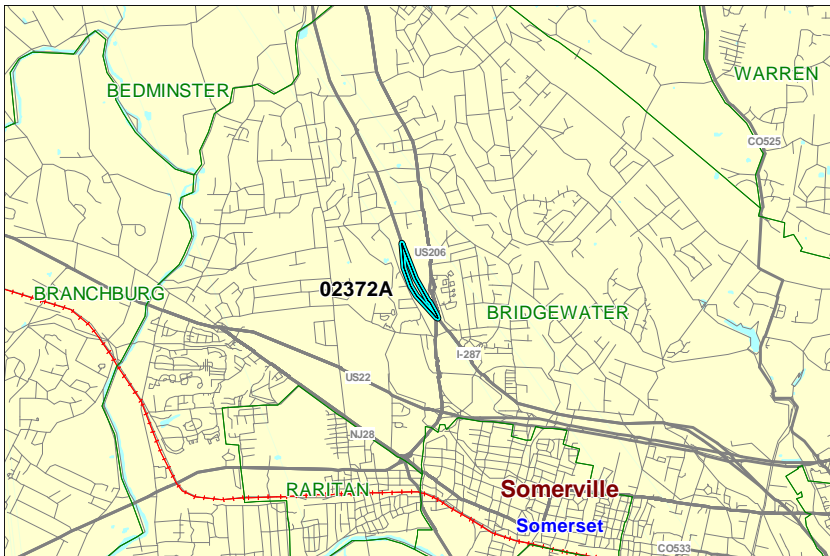
**Routes** 206 287

**Mileposts:** 25.50-25.88

**DBNUM:** 02372A

**Name:** Route 206, Southbound Merge Improvements with I-287 Ramp

This project will construct an acceleration lane for Route 202/206 southbound at its merge with the exit ramp from I-287 southbound. The proposed acceleration lane would be approximately 550 feet in length with a 720-foot taper. It would require widening into the grass median along Route 202/206 southbound along with minor curb and drainage modifications. Advance signing is also proposed along I-287 southbound and Route 202/206 southbound at decision points prior to the merge with the intent of directing motorists with destinations along and off of Commons Way to use I-287 southbound so as to avoid the existing down weave movement from Route 202/206 southbound to Commons Way.



**Counties:**  
Somerset

**Municipalities:**  
Bridgewater Twp

**NJDOT CIS Category:**  
Congestion Relief

**RCIS Category:**  
Road Enhancement

**Sponsor:**  
NJDOT

**Air Quality Code:**  
S4 (Exempt)

**Est. Total Project Cost:**  
(Million) Not Available

**FY 2014 - 2017 TIP Cost: (Million) \$0.800**

Unconstrained Information

PHASE	SOURCE	2014	2015	2016	2017	2018-2023
CON	NHPP			\$.800		
				\$.800		



# NJTPA

## Transportation Improvement Program Fiscal Years 2014 - 2017

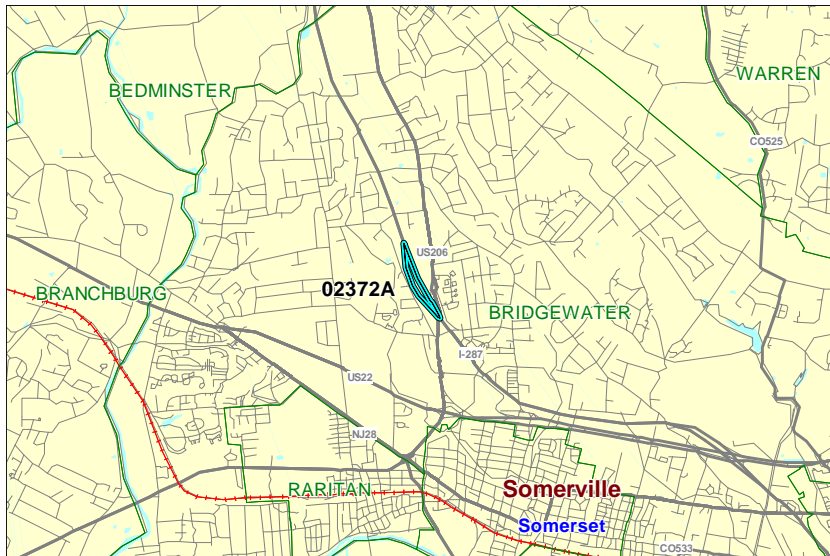
**Routes** 206 287

**Mileposts:** 25.50-25.88

**DBNUM:** 02372A

**Name:** Route 206, Southbound Merge Improvements with I-287 Ramp

This project will construct an acceleration lane for Route 202/206 southbound at its merge with the exit ramp from I-287 southbound. The proposed acceleration lane would be approximately 550 feet in length with a 720-foot taper. It would require widening into the grass median along Route 202/206 southbound along with minor curb and drainage modifications. Advance signing is also proposed along I-287 southbound and Route 202/206 southbound at decision points prior to the merge with the intent of directing motorists with destinations along and off of Commons Way to use I-287 southbound so as to avoid the existing down weave movement from Route 202/206 southbound to Commons Way.



**Counties:**

Somerset

**Municipalities:**

Bridgewater Twp

**NJDOT CIS Category:**

Congestion Relief

**RCIS Category:**

Road Enhancement

**Sponsor:**

NJDOT

**Air Quality Code:**

S4 (Exempt)

**Est. Total Project Cost:**

(Million) Not Available

**FY 2014 - 2017 TIP Cost: (Million) \$1.000**

Unconstrained Information

PHASE	SOURCE	2014	2015	2016	2017	2018-2023
DES	NHPP	\$ .200				
CON	NHPP			\$ .800		
		\$ .200		\$ .800		

# NJTPA

## Transportation Improvement Program Fiscal Years 2014 - 2017

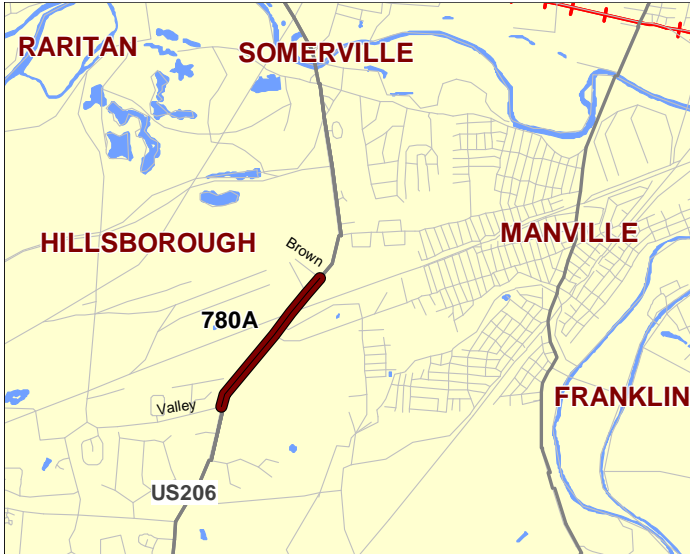
**Routes** 206

**Mileposts:** 67.5-68.6

**DBNUM:** 780A

**Name:** Route 206, Valley Road to Brown Avenue

Widening from two lanes to a four lane dualization from Valley Road to Brown Avenue, including the relocation of two signals with jughandles and the replacement of the Norfolk Southern Railroad Bridge and two culverts. This is the northern section of the Rt. 206, Sec. 15N project.



**Counties:**

Somerset

**Municipalities:**

Hillsborough Twp

**NJDOT CIS Category:**

Congestion Relief

**RCIS Category:**

Road Expansion

**Sponsor:**

NJDOT

**Air Quality Code:**

2030M (Non-Exempt)

**Est. Total Project Cost:**

(Million) \$48.500

**FY 2014 - 2017 TIP Cost: (Million) \$2.500**

**Unconstrained Information**

PHASE	SOURCE	2014	2015	2016	2017	2018-2023
DES	NHPP				\$2.500	
CON	NHPP					\$50.500
					\$2.500	\$50.500

# NJTPA

## Transportation Improvement Program Fiscal Years 2014 - 2017

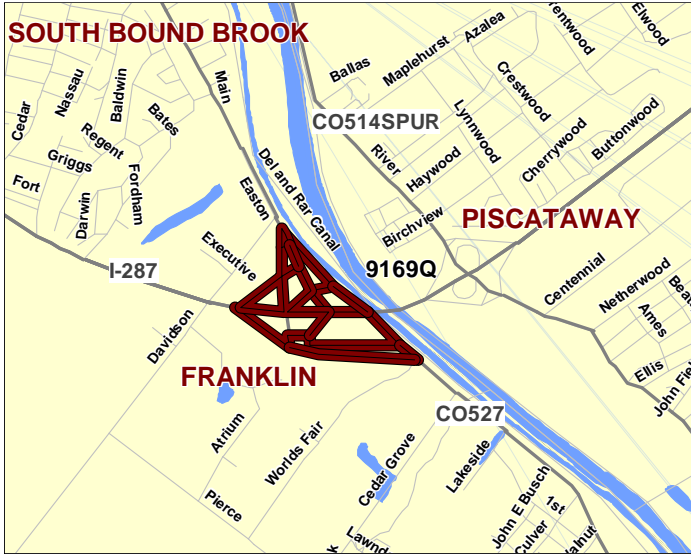
**Routes** 287

**Mileposts:** 10.27-10.6

**DBNUM:** 9169Q

**Name:** Route 287, Interchange 10 Ramp Improvements

This project will provide operational improvements to the on and off-ramps to/from Easton Avenue by lengthening the acceleration lanes along I-287 NB.



**Counties:**  
Middlesex Somerset

**Municipalities:**  
Piscataway Twp Franklin Twp

**NJDOT CIS Category:**  
Congestion Relief

**RCIS Category:**  
Road Enhancement

**Sponsor:**  
NJDOT

**Air Quality Code:**  
S4, NR3 (Exempt)

**Est. Total Project Cost:**  
(Million) Not Available

FY 2014 - 2017 TIP Cost: (Million) \$1.000

Unconstrained Information

PHASE	SOURCE	2014	2015	2016	2017	2018-2023
PE	NHPP			\$ .500		
DES	NHPP				\$ .500	
CON	NHPP			\$ .500	\$ .500	\$5.600
						\$5.600

**NJTPA**

**Transportation Improvement Program Fiscal Years 2014 - 2017**

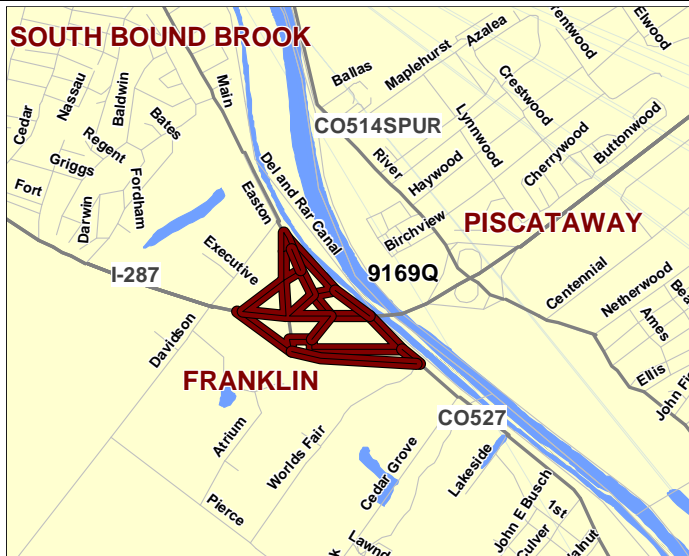
**Routes** 287

**Mileposts:** 10.27-10.6

**DBNUM:** 9169Q

**Name:** Route 287, Interchange 10 Ramp Improvements

This project will provide operational improvements to the on and off-ramps to/from Easton Avenue by lengthening the acceleration lanes along I-287 NB.



**Counties:**

Middlesex Somerset

**Municipalities:**

Piscataway Twp Franklin Twp

**NJDOT CIS Category:**

Congestion Relief

**RCIS Category:**

Road Enhancement

**Sponsor:**

NJDOT

**Air Quality Code:**

S4, NR3 (Exempt)

**Est. Total Project Cost:**

(Million) Not Available

**FY 2014 - 2017 TIP Cost: (Million) \$1.000**

**Unconstrained Information**

PHASE	SOURCE	2014	2015	2016	2017
PE	NHPP		\$.500		
DES	NHPP			\$.500	
CON	NHPP		\$.500	\$.500	

2018-2023
\$5.600
\$5.600

**NJTPA**

**Transportation Improvement Program Fiscal Years 2014 - 2017**

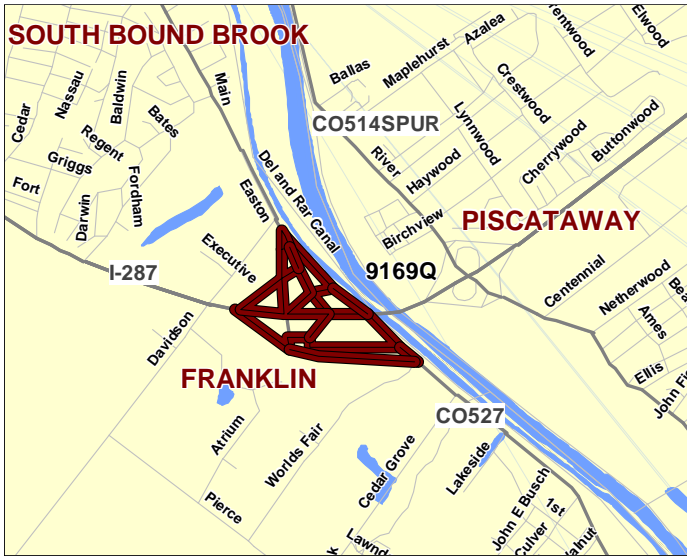
**Routes** 287

**Mileposts:** 10.27-10.6

**DBNUM:** 9169Q

**Name:** Route 287, Interchange 10 Ramp Improvements

This project will provide operational improvements to the on and off-ramps to/from Easton Avenue by lengthening the acceleration lanes along I-287 NB.



**Counties:**

Middlesex Somerset

**Municipalities:**

Piscataway Twp Franklin Twp

**NJDOT CIS Category:**

Congestion Relief

**RCIS Category:**

Road Enhancement

**Sponsor:**

NJDOT

**Air Quality Code:**

S4, NR3 (Exempt)

**Est. Total Project Cost:**

(Million) Not Available

**FY 2014 - 2017 TIP Cost: (Million) \$1.000**

**Unconstrained Information**

PHASE	SOURCE	2014	2015	2016	2017
PE	NHPP	\$ .500			
DES	NHPP			\$ .500	
CON	NHPP				
		\$ .500		\$ .500	

2018-2023
\$5.600
\$5.600

# NJTPA

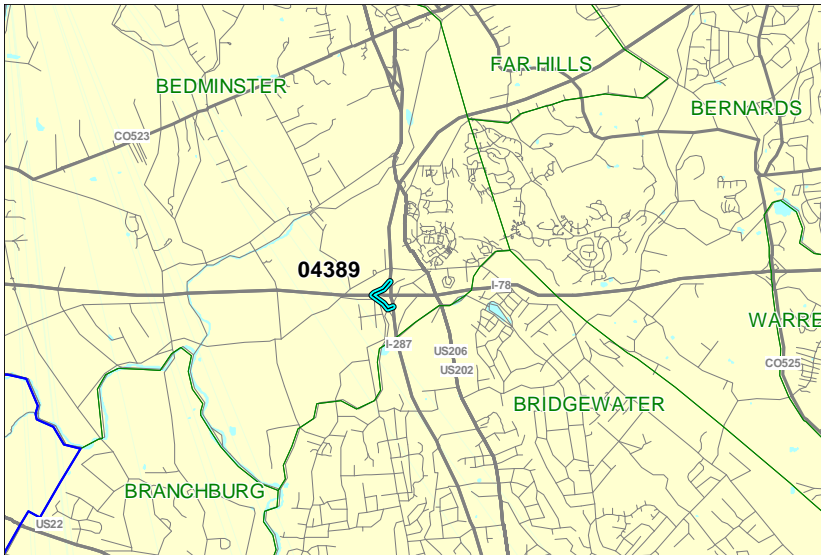
## Transportation Improvement Program Fiscal Years 2014 - 2017

**Routes** 287 78

**Mileposts:** RT 287 20.9-22.4 **DBNUM:** 04389

**Name:** Route 287/78, I-287/202/206 Interchange Improvements

This project involves interstate interchange improvements at the I-78 and I-287 Interchange and at the Ramps from I-287 to the Rt. 202/206 interchange. The I-78 EB to I-287 NB Ramp will be shifted from a left-lane entrance onto I-287 NB to a right-lane entrance onto I-287 NB. This modification will eliminate the five-lane weave required for vehicles traveling on I-78 EB who use I-287 NB to access Rt. 202/206 (Pluckemin).



**Counties:**

Somerset

**Municipalities:**

Bedminster Twp Bridgewater Twp

**NJDOT CIS Category:**

Safety Management

**RCIS Category:**

Safety

**Sponsor:**

NJDOT

**Air Quality Code:**

2030M (Non-Exempt)

**Est. Total Project Cost:**

(Million) Not Available

**FY 2014 - 2017 TIP Cost: (Million) \$16.500**

Unconstrained Information

PHASE	SOURCE	2014	2015	2016	2017	2018-2023
DES	NHPP	\$2.500				
ROW	NHPP	\$4.000				
CON	NHPP				\$10.000	\$17.500
		\$6.500			\$10.000	\$17.500



**NJTPA**

**Transportation Improvement Program Fiscal Years 2014 - 2017**

**Routes** 287 78

**Mileposts:** RT 287 20.9-22.4 **DBNUM:** 04389

**Name:** Route 287/78, I-287/202/206 Interchange Improvements

This project involves interstate interchange improvements at the I-78 and I-287 Interchange and at the Ramps from I-287 to the Rt. 202/206 interchange. The I-78 EB to I-287 NB Ramp will be shifted from a left-lane entrance onto I-287 NB to a right-lane entrance onto I-287 NB. This modification will eliminate the five-lane weave required for vehicles traveling on I-78 EB who use I-287 NB to access Rt. 202/206 (Pluckemin).



**Counties:**

Somerset

**Municipalities:**

Bedminster Twp Bridgewater Twp

**NJDOT CIS Category:**

Safety Management

**RCIS Category:**

Safety

**Sponsor:**

NJDOT

**Air Quality Code:**

2030M (Non-Exempt)

**Est. Total Project Cost:**

(Million) Not Available

**FY 2014 - 2017 TIP Cost: (Million) \$2.500**

**Unconstrained Information**

PHASE	SOURCE	2014	2015	2016	2017	2018-2023
DES	NHPP	\$2.500				
ROW	STATE					\$4.000
CON	NHPP					\$27.500
		\$2.500				\$31.500

**NJTPA**

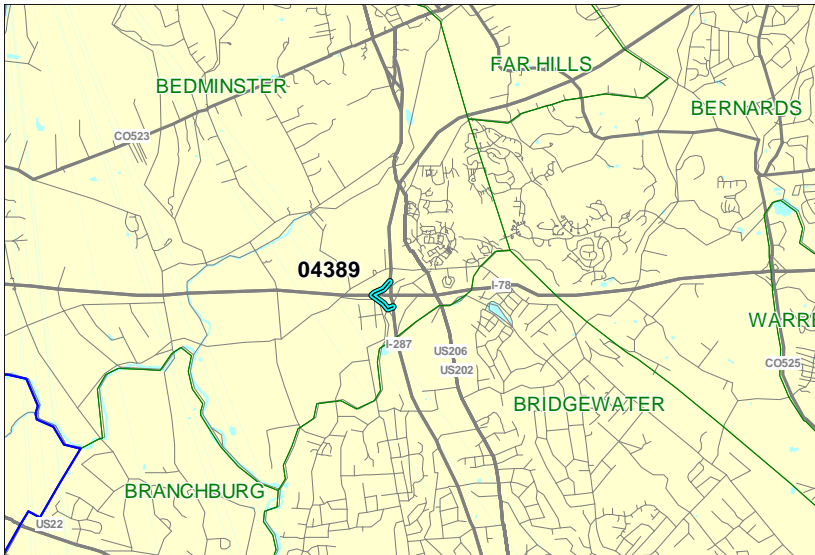
**Transportation Improvement Program Fiscal Years 2014 - 2017**

**Routes** 287 78

**Mileposts:** RT 287 20.9-22.4 **DBNUM:** 04389

**Name:** Route 287/78, I-287/202/206 Interchange Improvements

This project involves interstate interchange improvements at the I-78 and I-287 Interchange and at the Ramps from I-287 to the Rt. 202/206 interchange. The I-78 EB to I-287 NB Ramp will be shifted from a left-lane entrance onto I-287 NB to a right-lane entrance onto I-287 NB. This modification will eliminate the five-lane weave required for vehicles traveling on I-78 EB who use I-287 NB to access Rt. 202/206 (Pluckemin).



**Counties:**

Somerset

**Municipalities:**

Bedminster Twp Bridgewater Twp

**NJDOT CIS Category:**

Safety Management

**RCIS Category:**

Safety

**Sponsor:**

NJDOT

**Air Quality Code:**

2030M (Non-Exempt)

**Est. Total Project Cost:**

(Million) Not Available

**FY 2014 - 2017 TIP Cost: (Million) \$2.500**

**Unconstrained Information**

PHASE	SOURCE	2014	2015	2016	2017	2018-2023
DES	NHPP			\$2.500		
ROW	STATE					\$4.000
CON	NHPP			\$2.500		\$27.500
						\$31.500