

# NJTPA

## Transportation Improvement Program Fiscal Years 2018 - 2021


**Routes:**

**Mileposts:** N/A

**DBNUM:** 15419

**Name:** ADA Central, Contract 3

This contract will bring projects into compliance with current ADA design requirements that could not be completed within original design or construction time frame.



**Counties:**

Somerset Middlesex Hunterdon  
Warren

**Municipalities:**

Various

**NJDOT CIS Category:**

Multimodal Programs

**RCIS Category:**

Bike/Ped

**Sponsor:**

NJDOT

**Air Quality Code:**

AQ2 (Exempt)

**Est. Total Project Cost:**

**(Million)** \$11.814

**FY 2018 - 2021 TIP Cost: (Million) \$10.475**

Unconstrained  
Information Year

| PHASE | SOURCE | 2018 | 2019 | 2020     | 2021 | 2022-2027 |
|-------|--------|------|------|----------|------|-----------|
| CON   | STATE  |      |      | \$10.475 |      |           |
|       |        |      |      | \$10.475 |      |           |

# NJTPA

## Transportation Improvement Program Fiscal Years 2018 - 2021


**Routes:**

**Mileposts:** N/A

**DBNUM:** 15411

**Name:** ADA North, Contract 1

This contract will bring projects into compliance with current ADA design requirements that could not be completed within original design or construction time frame.



**Counties:**

Warren Morris

**Municipalities:**

Knowlton Twp Mt Olive Twp  
Netcong Boro

**NJDOT CIS Category:**

Multimodal Programs

**RCIS Category:**

Bike/Ped

**Sponsor:**

NJDOT

**Air Quality Code:**

AQ2 (Exempt)

**Est. Total Project Cost:**

**(Million)** \$8.466

**FY 2018 - 2021 TIP Cost: (Million) \$6.000**

**Unconstrained  
Information Year**

| PHASE | SOURCE | 2018 | 2019    | 2020 | 2021 | 2022-2027 |
|-------|--------|------|---------|------|------|-----------|
| CON   | STBGP  |      | \$6.000 |      |      |           |
|       |        |      | \$6.000 |      |      |           |

# NJTPA

## Transportation Improvement Program Fiscal Years 2018 - 2021

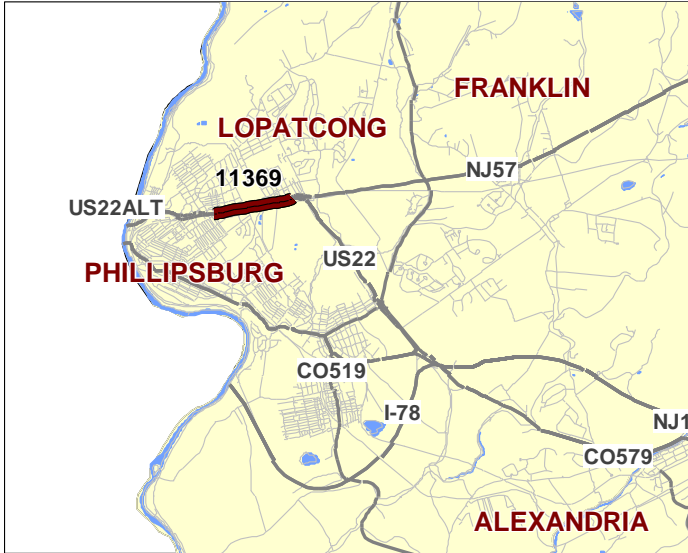
**Routes:** 22

**Mileposts:** 1.1 - 2.1

**DBNUM:** 11369

**Name:** Route 22, Bates Avenue to Route 57

Initiated from the Drainage Management System, this project provides for a drainage alternatives study. In 2012 Drainage Management System, this location was ranked 46/232 for flooding and 100/131 for Icing incidents.



**Counties:**

Warren

**Municipalities:**

Phillipsburg Town Lopatcong Twp

**NJDOT CIS Category:**

Road Assets

**RCIS Category:**

Road Preservation

**Sponsor:**

NJDOT

**Air Quality Code:**

S4 (Exempt)

**Est. Total Project Cost:**

(Million) \$5.800

**FY 2018 - 2021 TIP Cost: (Million) \$1.050**

**Unconstrained Information Year**

| PHASE | SOURCE | 2018 | 2019    | 2020 | 2021    | 2022-2027 |
|-------|--------|------|---------|------|---------|-----------|
| PE    | STATE  |      | \$ .300 |      |         |           |
| DES   | STATE  |      |         |      | \$ .750 |           |
| CON   | NHPP   |      |         |      |         | \$4.750   |
|       |        |      | \$ .300 |      | \$ .750 | \$4.750   |

# NJTPA

## Transportation Improvement Program Fiscal Years 2018 - 2021

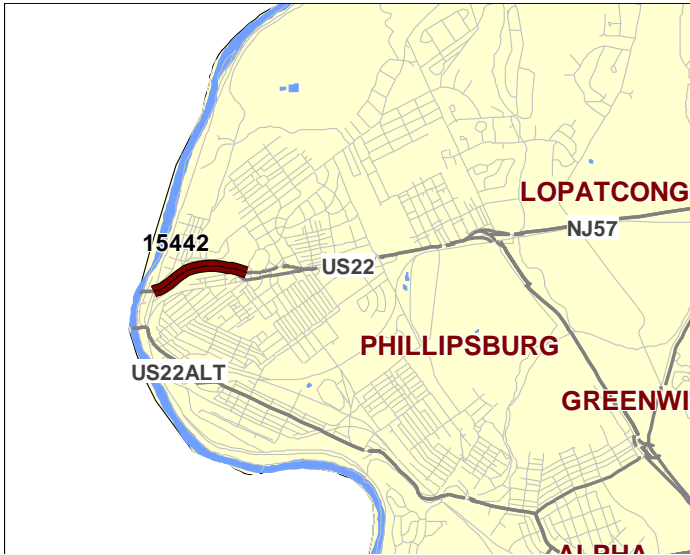
**Routes:** 22

**Mileposts:** 0.2-0.6

**DBNUM:** 15442

**Name:** Route 22, Rockfall Mitigation, Phillipsburg

This section consists of 2 main cut slopes, one of which is located adjacent to the DRJTBC Easton-Phillipsburg toll bridge; there are many large blocks and limited sight distance along the EB curve from the bridge. The other rock cut slope is located along the nearby Rt. 22 WB exit ramp, directly adjacent to a pedestrian sidewalk that is a travel way for students of Phillipsburg High School. There have been several recent reports of Rockfall along this cut and interim action has been recommended. A permanent improvement is required.



**Counties:**

Warren

**Municipalities:**

Phillipsburg Town

**NJDOT CIS Category:**

Safety Management

**RCIS Category:**

Safety

**Sponsor:**

NJDOT

**Air Quality Code:**

S2, S5 (Exempt)

**Est. Total Project Cost:**

(Million) \$7.400

**FY 2018 - 2021 TIP Cost: (Million) \$2.250**

Unconstrained  
Information Year

| PHASE | SOURCE | 2018 | 2019    | 2020 | 2021 | 2022-2027 |
|-------|--------|------|---------|------|------|-----------|
| CON   | STATE  |      | \$2.250 |      |      |           |
|       |        |      | \$2.250 |      |      |           |

# NJTPA

## Transportation Improvement Program Fiscal Years 2018 - 2021

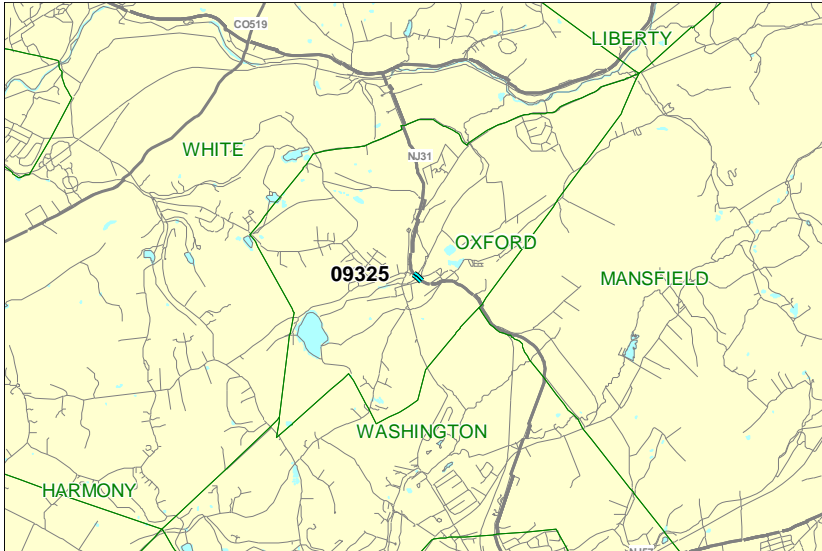
**Routes:** 31

**Mileposts:** 46.83

**DBNUM:** 09325

**Name:** Route 31, Bridge over Furnace Brook

This project will replace the structurally deficient bridge, built in 1920. Pedestrian facilities on the bridge, and at the adjacent Route 31/Wall Street intersection, will be upgraded to meet current standards and ADA compliance. In addition, improvements to the traffic signal, the substandard Southbound shoulder, and guidrail will be provided.



**Counties:**

Warren

**Municipalities:**

Oxford Twp

**NJDOT CIS Category:**

Bridge Assets

**RCIS Category:**

Bridges

**Sponsor:**

NJDOT

**Air Quality Code:**

S19 (Exempt)

**Est. Total Project Cost:**

**(Million) \$5.298**

**FY 2018 - 2021 TIP Cost: (Million) \$5.550**

Unconstrained  
Information Year

| PHASE | SOURCE | 2018    | 2019    | 2020 | 2021    | 2022-2027 |
|-------|--------|---------|---------|------|---------|-----------|
| DES   | STATE  | \$1.300 |         |      |         |           |
| ROW   | STATE  |         | \$0.500 |      |         |           |
| CON   | STATE  |         |         |      | \$3.750 |           |
|       |        | \$1.300 | \$0.500 |      | \$3.750 |           |

# NJTPA

## Transportation Improvement Program Fiscal Years 2018 - 2021

**Routes:** 46

**Mileposts:** 0.74

**DBNUM:** 16347

**Name:** Route 46, Bridge over Paulins Kill

Problem Statement submitted by BMS for Tier 1 Screening. It is recommended for replacement.



**Counties:**

Warren

**Municipalities:**

Knowlton Twp

**NJDOT CIS Category:**

Bridge Assets

**RCIS Category:**

Bridges

**Sponsor:**

NJDOT

**Air Quality Code:**

O10a (Exempt)

**Est. Total Project Cost:**

**(Million)** \$12.925

**FY 2018 - 2021 TIP Cost: (Million) \$1.675**

**Unconstrained  
Information Year**

| PHASE | SOURCE | 2018 | 2019    | 2020 | 2021    | 2022-2027 |
|-------|--------|------|---------|------|---------|-----------|
| PE    | STATE  |      | \$ .875 |      |         |           |
| DES   | STATE  |      |         |      | \$ .800 |           |
| CON   | NHPP   |      |         |      |         | \$10.500  |
|       |        |      | \$ .875 |      | \$ .800 | \$10.500  |

# NJTPA

## Transportation Improvement Program Fiscal Years 2018 - 2021

**Routes:** 46

**Mileposts:** 0-1.4

**DBNUM:** 11340A

**Name:** Route 46, Route 80 to Walnut Road

Initiated from the Pavement Management System, this project will reconstruct pavement within the project limits.



**Counties:**

Warren

**Municipalities:**

Knowlton Twp

**NJDOT CIS Category:**

Road Assets

**RCIS Category:**

Road Preservation

**Sponsor:**

NJDOT

**Air Quality Code:**

S10 (Exempt)

**Est. Total Project Cost:**

(Million) \$11.993

**FY 2018 - 2021 TIP Cost: (Million) \$2.000**

**Unconstrained Information Year**

| PHASE | SOURCE   | 2018 | 2019    | 2020 | 2021 | 2022-2027 |
|-------|----------|------|---------|------|------|-----------|
| PE    | STBGP-NJ |      | \$ .900 |      |      |           |
| DES   | NHPP     |      | \$1.100 |      |      |           |
| ROW   | NHPP     |      |         |      |      | \$ .500   |
| CON   | NHPP     |      |         |      |      | \$7.700   |
|       |          |      | \$2.000 |      |      | \$8.200   |

**NJTPA**

**Transportation Improvement Program Fiscal Years 2018 - 2021**

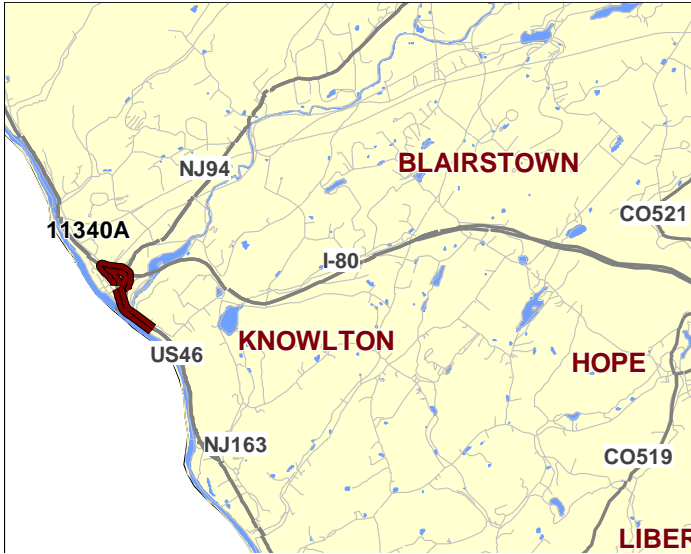
**Routes:** 46

**Mileposts:** 0-1.4

**DBNUM:** 11340A

**Name:** Route 46, Route 80 to Walnut Road

Initiated from the Pavement Management System, this project will reconstruct pavement within the project limits.



**Counties:**

Warren

**Municipalities:**

Knowlton Twp

**NJDOT CIS Category:**

Road Assets

**RCIS Category:**

Road Preservation

**Sponsor:**

NJDOT

**Air Quality Code:**

S10 (Exempt)

**Est. Total Project Cost:**

**(Million) \$11.993**

**FY 2018 - 2021 TIP Cost: (Million) \$2.000**

**Unconstrained  
Information Year**

| PHASE | SOURCE | 2018 | 2019    | 2020 | 2021 | 2022-2027 |
|-------|--------|------|---------|------|------|-----------|
| PE    | NHPP   |      | \$ .900 |      |      |           |
| DES   | NHPP   |      | \$1.100 |      |      |           |
| ROW   | NHPP   |      |         |      |      | \$ .500   |
| CON   | NHPP   |      |         |      |      | \$7.700   |
|       |        |      | \$2.000 |      |      | \$8.200   |



**NJTPA**

**Transportation Improvement Program Fiscal Years 2018 - 2021**

**Routes:** 46

**Mileposts:** 0-1.4

**DBNUM:** 11340A

**Name:** Route 46, Route 80 to Walnut Road

Initiated from the Pavement Management System, this project will reconstruct pavement within the project limits.



**Counties:**

Warren

**Municipalities:**

Knowlton Twp

**NJDOT CIS Category:**

Road Assets

**RCIS Category:**

Road Preservation

**Sponsor:**

NJDOT

**Air Quality Code:**

S10 (Exempt)

**Est. Total Project Cost:**

**(Million) \$11.993**

**FY 2018 - 2021 TIP Cost: (Million) \$2.000**

**Unconstrained  
Information Year**

| PHASE | SOURCE | 2018    | 2019    | 2020 | 2021 | 2022-2027 |
|-------|--------|---------|---------|------|------|-----------|
| PE    | NHPP   | \$ .900 |         |      |      |           |
| DES   | NHPP   |         | \$1.100 |      |      |           |
| ROW   | NHPP   |         |         |      |      | \$ .500   |
| CON   | NHPP   |         |         |      |      | \$7.700   |
|       |        | \$ .900 | \$1.100 |      |      | \$8.200   |

**NJTPA**

**Transportation Improvement Program Fiscal Years 2018 - 2021**

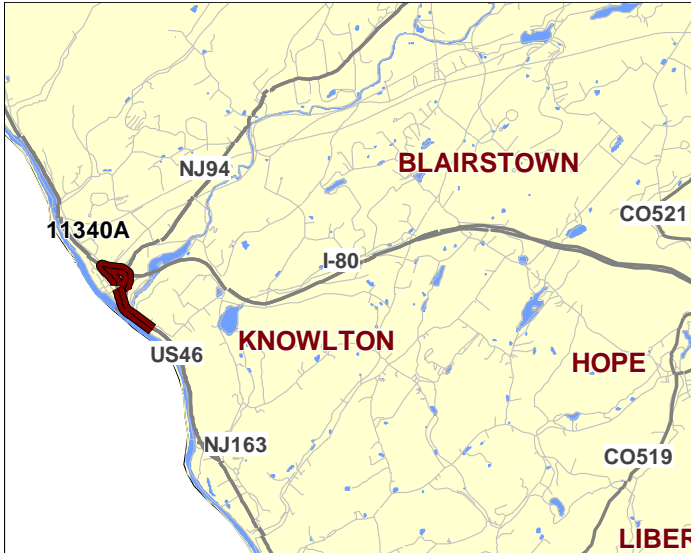
**Routes:** 46

**Mileposts:** 0-1.4

**DBNUM:** 11340A

**Name:** Route 46, Route 80 to Walnut Road

Initiated from the Pavement Management System, this project will reconstruct pavement within the project limits.



**Counties:**

Warren

**Municipalities:**

Knowlton Twp

**NJDOT CIS Category:**

Road Assets

**RCIS Category:**

Road Preservation

**Sponsor:**

NJDOT

**Air Quality Code:**

S10 (Exempt)

**Est. Total Project Cost:**

**(Million) \$11.993**

**FY 2018 - 2021 TIP Cost: (Million) \$1.700**

**Unconstrained  
Information Year**

| PHASE | SOURCE | 2018    | 2019    | 2020 | 2021 | 2022-2027 |
|-------|--------|---------|---------|------|------|-----------|
| PE    | STATE  | \$ .600 |         |      |      |           |
| DES   | STATE  |         | \$1.100 |      |      |           |
| ROW   | NHPP   |         |         |      |      | \$ .500   |
| CON   | NHPP   |         |         |      |      | \$7.700   |
|       |        | \$ .600 | \$1.100 |      |      | \$8.200   |

# NJTPA

## Transportation Improvement Program Fiscal Years 2018 - 2021

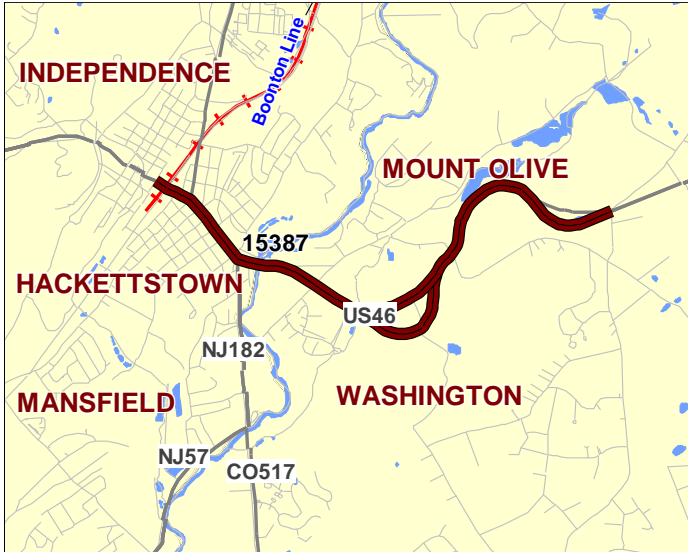
**Routes:** 46

**Mileposts:** 21.0-24.6

**DBNUM:** 15387

**Name:** Route 46, Stiger St to Sand Shore Rd/Naughtright Road

Initiated from the Pavement Management System, this project will include; resurfacing, ADA compliance, and signal upgrades within the project limits.



**Counties:**

Morris Warren

**Municipalities:**

Hackettstown Town Mount Olive Twp Washington Twp

**NJDOT CIS Category:**

Road Assets

**RCIS Category:**

Road Preservation

**Sponsor:**

NJDOT

**Air Quality Code:**

S19 (Exempt)

**Est. Total Project Cost:**

**(Million) \$5.400**

**FY 2018 - 2021 TIP Cost: (Million) \$4.600**

Unconstrained  
Information Year

| PHASE | SOURCE | 2018    | 2019 | 2020 | 2021 | 2022-2027 |
|-------|--------|---------|------|------|------|-----------|
| CON   | STATE  | \$4.600 |      |      |      |           |
|       |        | \$4.600 |      |      |      |           |

# NJTPA

## Transportation Improvement Program Fiscal Years 2018 - 2021

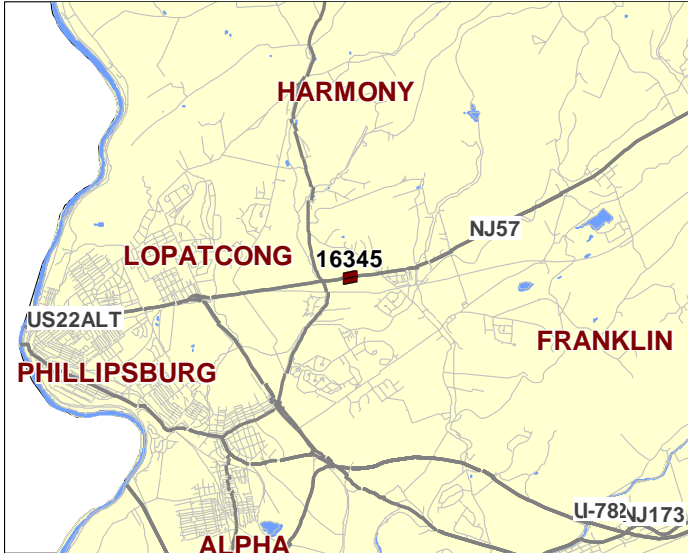
**Routes:** 57

**Mileposts:** 1.91

**DBNUM:** 16345

**Name:** Route 57, Bridge over Branch Lopatcong Creek

Problem Statement submitted by BMS for Tier 1 Screening. It is recommended for replacement.



**Counties:**

Warren

**Municipalities:**

Lopatcong Twp

**NJDOT CIS Category:**

Bridge Assets

**RCIS Category:**

Bridges

**Sponsor:**

NJDOT

**Air Quality Code:**

O10a (Exempt)

**Est. Total Project Cost:**

**(Million) \$1.995**

**FY 2018 - 2021 TIP Cost: (Million) \$0.300**

**Unconstrained  
Information Year**

| PHASE | SOURCE | 2018 | 2019    | 2020 | 2021    | 2022-2027 |
|-------|--------|------|---------|------|---------|-----------|
| PE    | STATE  |      | \$ .100 |      |         |           |
| DES   | STATE  |      |         |      | \$ .200 |           |
| CON   | NHPP   |      |         |      |         | \$ .945   |
|       |        |      | \$ .100 |      | \$ .200 | \$ .945   |

# NJTPA

## Transportation Improvement Program Fiscal Years 2018 - 2021

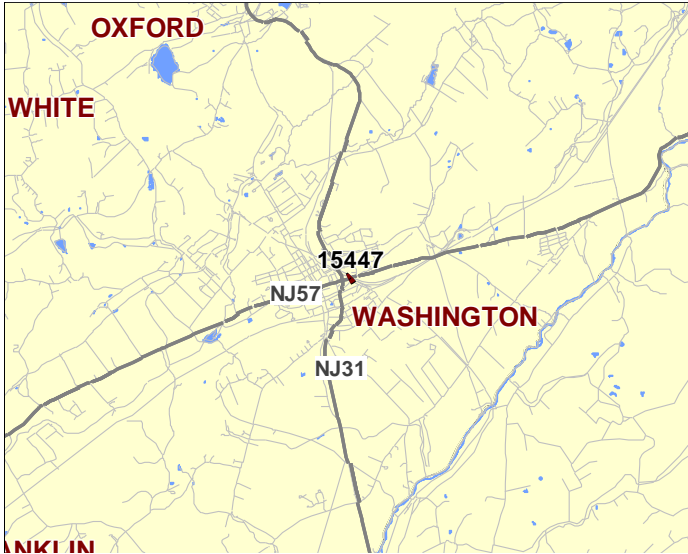
**Routes:** 57

**Mileposts:** 11.120

**DBNUM:** 15447

**Name:** Route 57, Bridge over Shabbacong Creek

This study will examine replacing or rehabilitating the structurally deficient and functionally obsolete bridge, built in 1907.



**Counties:**

Warren

**Municipalities:**

Washington Boro

**NJDOT CIS Category:**

Bridge Assets

**RCIS Category:**

Bridges

**Sponsor:**

NJDOT

**Air Quality Code:**

O10a (Exempt)

**Est. Total Project Cost:**

**(Million) \$4.450**

**FY 2018 - 2021 TIP Cost: (Million) \$4.450**

Unconstrained  
Information Year

| PHASE | SOURCE | 2018    | 2019    | 2020 | 2021    | 2022-2027 |
|-------|--------|---------|---------|------|---------|-----------|
| PE    | STATE  | \$ .600 |         |      |         |           |
| DES   | STATE  |         | \$1.000 |      |         |           |
| ROW   | STATE  |         | \$ .050 |      |         |           |
| CON   | STATE  |         |         |      | \$2.800 |           |
|       |        | \$ .600 | \$1.050 |      | \$2.800 |           |

# NJTPA

## Transportation Improvement Program Fiscal Years 2018 - 2021

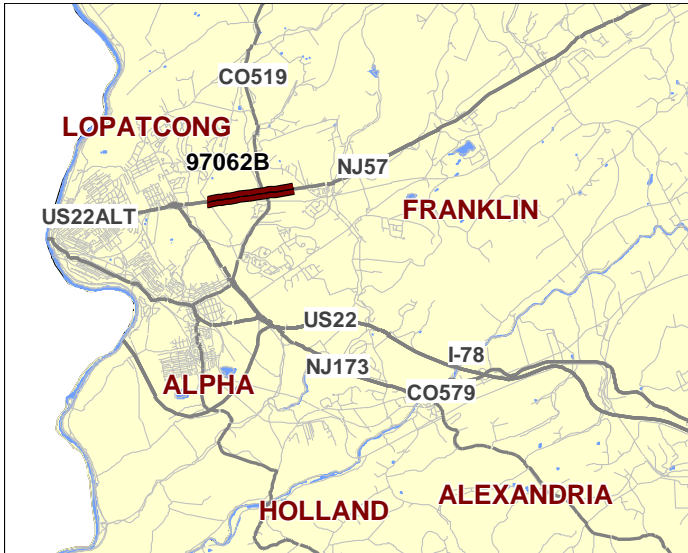
**Routes:** 57 / CR 519

**Mileposts:** 1.40 - 1.60

**DBNUM:** 97062B

**Name:** Route 57, CR 519 Intersection Improvement

The project will provide operational and safety improvements at the Rt. 57 and CR 519 intersection. The intersection approaches will be widened to provide turning lanes and shoulders. The project includes replacement of two structures over the Lopatcong Creek; the existing bridges, on Rt. 57, immediately to the east of the intersection and on Rt. 519, immediately to the north of the intersection will be demolished and reconstructed further away from the immediate vicinity of the intersection. In order to accomplish this, the Lopatcong Creek will also be relocated.



**Counties:**

Warren

**Municipalities:**

Lopatcong Twp

**NJDOT CIS Category:**

Congestion Relief

**RCIS Category:**

Road Enhancement

**Sponsor:**

NJDOT

**Air Quality Code:**

NR3 (Exempt)

**Est. Total Project Cost:**

(Million) \$17.090

**FY 2018 - 2021 TIP Cost: (Million) \$13.200**

Unconstrained  
Information Year

| PHASE | SOURCE | 2018    | 2019 | 2020     | 2021 | 2022-2027 |
|-------|--------|---------|------|----------|------|-----------|
| DES   | DEMO   | \$ .600 |      |          |      |           |
| DES   | NHPP   | \$ .900 |      |          |      |           |
| ROW   | STATE  | \$ .900 |      |          |      |           |
| CON   | NHPP   |         |      | \$10.800 |      |           |
|       |        | \$2.400 |      | \$10.800 |      |           |

# NJTPA

## Transportation Improvement Program Fiscal Years 2018 - 2021

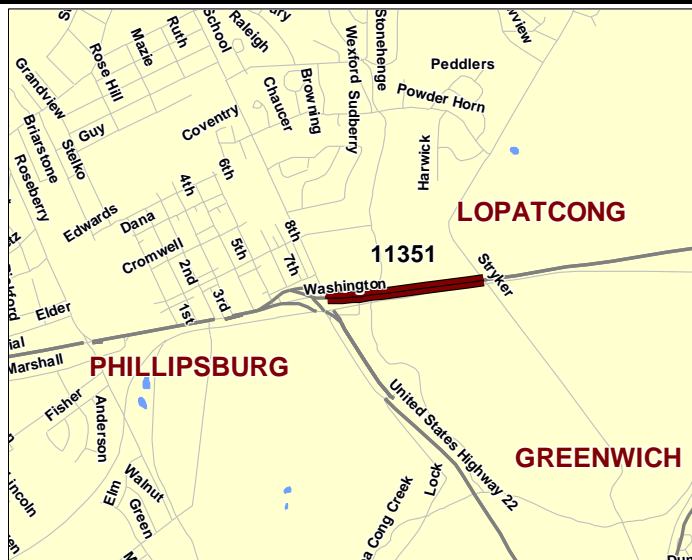
**Routes:** 57

**Mileposts:** 0.2 - 0.3

**DBNUM:** 11351

**Name:** Route 57, Lopatcong Creek, Culvert Replacement

The existing culvert (structure number 2105-151) (on a tributary to Lopatcong Creek), is a four-sided, reinforced concrete culvert, which was constructed in 1921. The culvert is in need of repair or replacement given its poor structural condition. Given the poor condition of the culvert's roof slab, the culvert has low load ratings. The culvert also has inadequate deck geometry and substandard guide rail end terminals. Through the Concept Development phase, the Department is identifying and evaluating options, such as culvert replacement (e.g., three-sided versus four-sided culverts) and repair options, to address those identified deficiencies.



**Counties:**  
Warren

**Municipalities:**  
Lopatcong Twp

**NJDOT CIS Category:**  
Bridge Assets

**RCIS Category:**  
Bridges

**Sponsor:**  
NJDOT

**Air Quality Code:**  
S4 (Exempt)

**Est. Total Project Cost:**  
**(Million)** \$3.270

**FY 2018 - 2021 TIP Cost: (Million) \$0.950**

Unconstrained  
Information Year

| PHASE | SOURCE | 2018   | 2019   | 2020 | 2021 | 2022-2027 |
|-------|--------|--------|--------|------|------|-----------|
| PE    | STATE  | \$.400 |        |      |      |           |
| DES   | STATE  |        | \$.550 |      |      |           |
| ROW   | NHPP   |        |        |      |      | \$.200    |
| CON   | NHPP   |        |        |      |      | \$2.120   |
|       |        | \$.400 | \$.550 |      |      | \$2.320   |

# NJTPA

## Transportation Improvement Program Fiscal Years 2018 - 2021

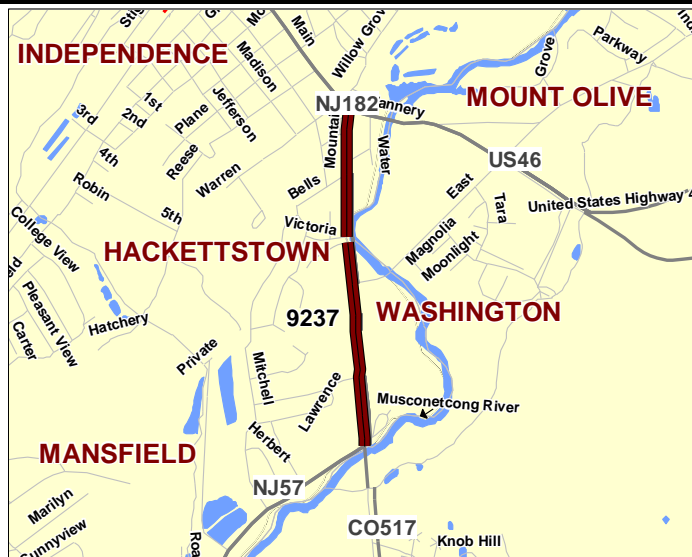
**Routes:** 57 / 182/46

**Mileposts:** 0 - 0.96

**DBNUM:** 9237

**Name:** Route 57/182/46, Hackettstown Mobility Improvements

Initiated from the Congestion Management System, this project will help relieve congestion at four intersections located on a congested commuter corridor in Warren County. Substandard ADA features at each intersection will also be upgraded. US 46 and East Ave. - Curb radius will be widened on the Southeast quadrant of the intersection. Revised signal phasing will provide a right turn overlap phase for the Northbound East Ave. approach right turn movement onto US 46. US 46 and NJ 182 (Mountain Ave.)/Willow Grove St./Warren St. - Traffic signals will be retimed. US 46 and High Street/Grand Ave. - Realign the High St. Southbound approach to improve traffic flow. NJ 57 and NJ 182 - Will be reconfigured to allow a left turn lane and a shared left/through/right turn lane on the Eastbound NJ 57 approach to the intersection.



**Counties:**

Warren Morris

**Municipalities:**

Hackettstown Town  
Washington Twp

**NJDOT CIS Category:**

Congestion Relief

**RCIS Category:**

Road Enhancement

**Sponsor:**

NJDOT

**Air Quality Code:**

AQ2, NR1, NR2 (Exempt)

**Est. Total Project Cost:**

**(Million) \$3.103**

**FY 2018 - 2021 TIP Cost: (Million) \$3.103**

**Unconstrained  
Information Year**

| PHASE | SOURCE | 2018    | 2019    | 2020 | 2021 | 2022-2027 |
|-------|--------|---------|---------|------|------|-----------|
| DES   | STATE  | \$ .600 |         |      |      |           |
| ROW   | STATE  | \$ .450 |         |      |      |           |
| CON   | CMAQ   |         | \$2.053 |      |      |           |
|       |        | \$1.050 | \$2.053 |      |      |           |



# NJTPA

## Transportation Improvement Program Fiscal Years 2018 - 2021

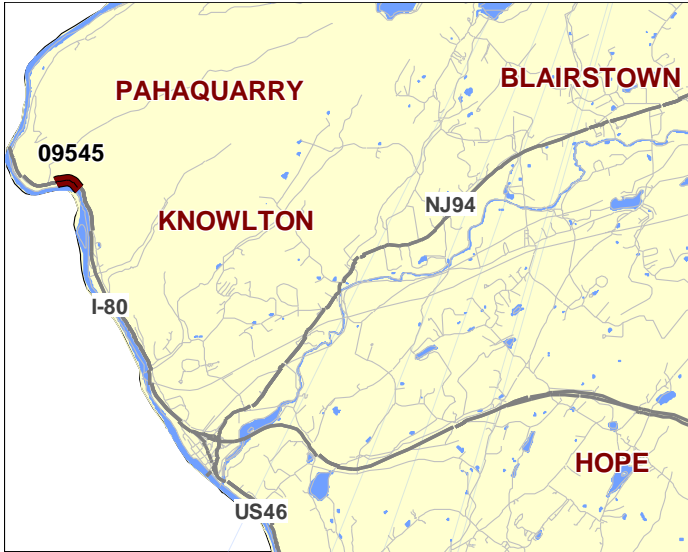
**Routes:** 80

**Mileposts:** 1.04-1.35

**DBNUM:** 09545

**Name:** Route 80, WB Rockfall Mitigation, Hardwick Township

Initiated from the Rockfall Hazzard Management System, this project will stabilize the existing rock outcrop area adjacent to I-80 Westbound at four locations within the project limits.



**Counties:**

Warren

**Municipalities:**

Hardwick Twp

**NJDOT CIS Category:**

Safety Management

**RCIS Category:**

Safety

**Sponsor:**

NJDOT

**Air Quality Code:**

S4 (Exempt)

**Est. Total Project Cost:**

**(Million)** \$65.624

**FY 2018 - 2021 TIP Cost: (Million) \$40.000**

**Unconstrained  
Information Year**

| PHASE | SOURCE | 2018 | 2019 | 2020     | 2021     | 2022-2027 |
|-------|--------|------|------|----------|----------|-----------|
| CON   | STATE  |      |      | \$20.000 | \$20.000 | \$19.150  |
|       |        |      |      | \$20.000 | \$20.000 | \$19.150  |

# NJTPA

## Transportation Improvement Program Fiscal Years 2018 - 2021

**Routes:** 94

**Mileposts:** 7.946-7.954

**DBNUM:** 11322

**Name:** Route 94, Bridge over Jacksonburg Creek

Initiated by the Bridge Management System, this project will replace the structurally deficient and functionally obsolete bridge, built in 1872. Incidental roadway approach work, including milling & paving and the replacement of the guiderail in order to upgrade to current standards as required, will also be included in the project.



**Counties:**

Warren

**Municipalities:**

Blairstown Twp

**NJDOT CIS Category:**

Bridge Assets

**RCIS Category:**

Bridges

**Sponsor:**

NJDOT

**Air Quality Code:**

S19 (Exempt)

**Est. Total Project Cost:**

**(Million) \$4.728**

**FY 2018 - 2021 TIP Cost: (Million) \$4.900**

Unconstrained  
Information Year

| PHASE | SOURCE | 2018 | 2019    | 2020    | 2021    | 2022-2027 |
|-------|--------|------|---------|---------|---------|-----------|
| DES   | STATE  |      | \$ .900 |         |         |           |
| ROW   | STATE  |      |         | \$ .300 |         |           |
| CON   | STATE  |      |         |         | \$3.700 |           |
|       |        |      | \$ .900 | \$ .300 | \$3.700 |           |

# NJTPA

## Transportation Improvement Program Fiscal Years 2018 - 2021

**Routes:** 173

**Mileposts:** 1.40 - 1.60

**DBNUM:** 09320

**Name:** Route 173, Bridge over Pohatcong Creek

Initiated by the Bridge Management System, this project will replace the bridge and provide scour countermeasures to address this scour critical structure.



**Counties:**

Warren

**Municipalities:**

Greenwich Twp

**NJDOT CIS Category:**

Bridge Assets

**RCIS Category:**

Bridges

**Sponsor:**

NJDOT

**Air Quality Code:**

S19 (Exempt)

**Est. Total Project Cost:**

**(Million) \$7.335**

**FY 2018 - 2021 TIP Cost: (Million) \$3.700**

Unconstrained  
Information Year

| PHASE | SOURCE | 2018    | 2019 | 2020 | 2021 | 2022-2027 |
|-------|--------|---------|------|------|------|-----------|
| CON   | STATE  | \$3.700 |      |      |      |           |
|       |        | \$3.700 |      |      |      |           |