

NJTPA

Transportation Improvement Program Fiscal Years 2007 - 2010

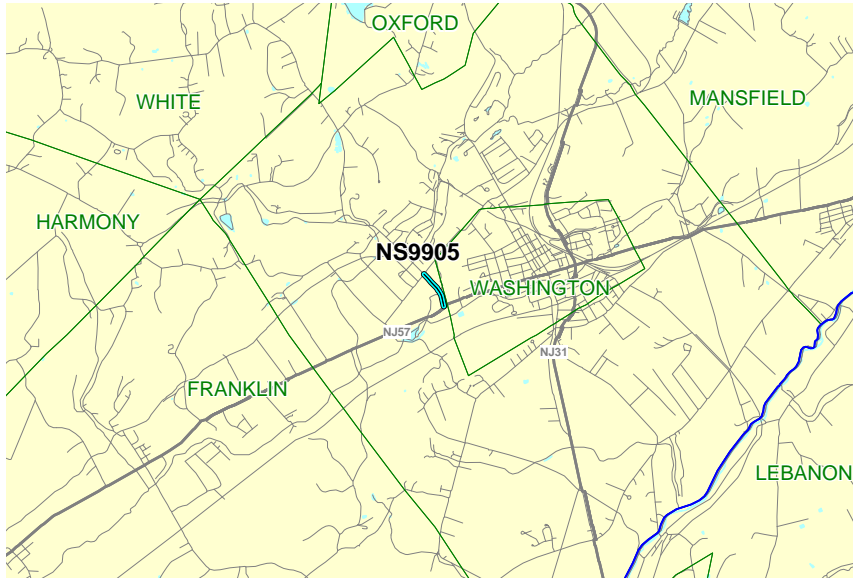
Routes: / CR 623

Mileposts: N/A

DBNUM: NS9905

Section: Brass Castle Road Bridge over Pohatcong Creek

Brass Castle Road (Bridge No. 2102215, County Route 623) over the Pohatcong Creek in Washington Township is structurally deficient and functionally obsolete. This project includes the replacement of the existing deficient bridge with a new structure that meets current NJDOT design standards. The new bridge will have two travel lanes, shoulders and sidewalks.



Counties:

Warren

Municipalities:

Washington Twp.

Project Type:

Local Aid

RCIS Category:

Bridges

Sponsor:

Warren County

Est. Total Project Cost:

(Million) \$1.315

FY 2007 - 2010 TIP Cost: (Million) \$0.950

Unconstrained Information

PHASE	SOURCE	2007	2008	2009	2010	2011
CON	STP-NJ		\$.950			
			\$.950			

NJTPA

Transportation Improvement Program Fiscal Years 2007 - 2010

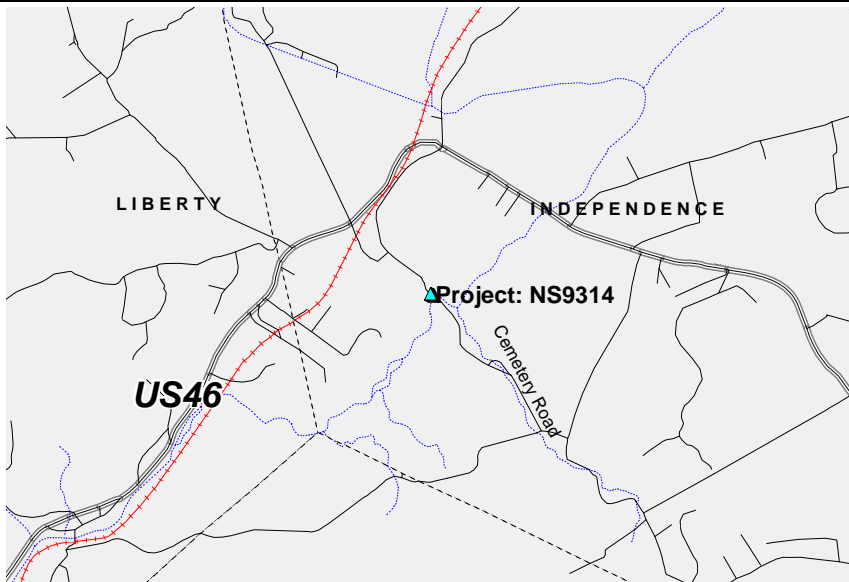
Routes:

Mileposts: N/A

DBNUM: NS9314

Section: Cemetery Road Bridge over Pequest River

Cemetery Road crosses the Pequest River in Independence Township. The bridge is in poor condition and is deteriorating. It is eligible for the National Register of Historic Places. The structure will be replaced.



Counties:

Warren

Municipalities:

Independence Twp.

Project Type:

Local Aid

RCIS Category:

Bridges

Sponsor:

Warren County

Est. Total Project Cost:

(Million) \$1.050

FY 2007 - 2010 TIP Cost: (Million) \$1.050

**Unconstrained
Information**

PHASE	SOURCE	2007	2008	2009	2010	2011
ROW	STP-NJ		\$0.050			
CON	STP-NJ				\$1.000	
			\$0.050		\$1.000	

NJTPA

Transportation Improvement Program Fiscal Years 2007 - 2010

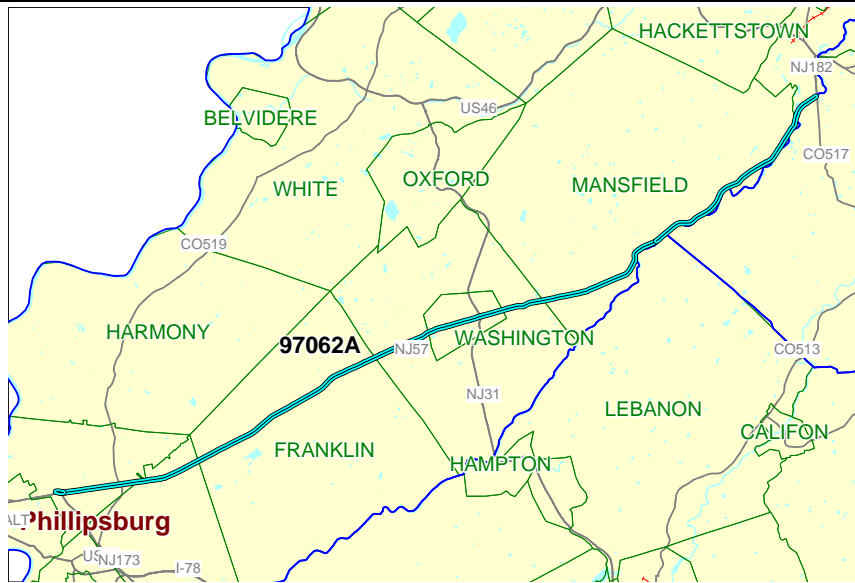
Routes: 57

Mileposts: 0 - 21.10

DBNUM: 97062A

Section: Corridor Scenic Preservation

This is an innovative pilot program to restore, preserve and enhance scenic beauty and to preserve mobility in the Route 57 corridor from Route 22 to Route 182. Funding may be used to acquire landscape parcels, scenic easements, or farmland preservation easements on land abutting or within the viewshed of Route 57, as well as to advance landscape, pedestrian safety and operational improvements within the towns and villages in the corridor. This program will benefit Smart Growth in the corridor.



Counties:

Warren

Municipalities:

Various

Project Type:

Other

RCIS Category:

Road Enhancement

Sponsor:

NJDOT

Est. Total Project Cost:

(Million) Not Available

FY 2007 - 2010 TIP Cost: (Million) \$4.000

Unconstrained Information

PHASE	SOURCE	2007	2008	2009	2010	2011
ERC	STATE	\$1.000	\$1.000	\$1.000	\$1.000	\$1.000
		\$1.000	\$1.000	\$1.000	\$1.000	

NJTPA

Transportation Improvement Program Fiscal Years 2007 - 2010

Routes: 57 / CR 519

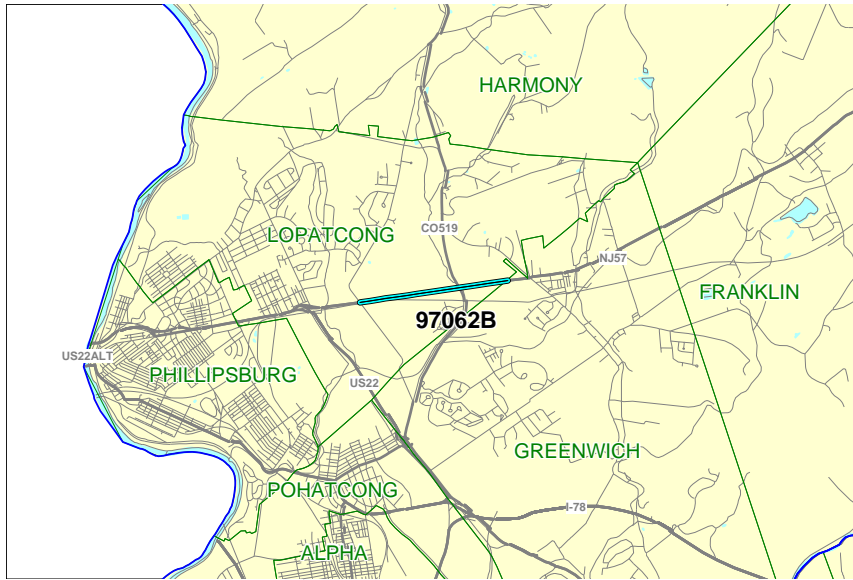
Mileposts: 1.30 - 1.70

DBNUM: 97062B

Section: CR 519 Intersection Improvement

The project may include the addition of left and right turning lanes at each approach to the intersection. Two structures may also be included within this project. This project will be designed to be bicycle/pedestrian compatible.

The following special Federal appropriation was allocated to this project. FY 2004/Section 115/H17 \$1,300,000 (balance available \$1,300,000) and FY06 SAFETEA-LU/HPP, \$2,160,000 (available 20% per year).



Counties:
Warren

Municipalities:
Lopatcong Twp.

Project Type:
System Management

RCIS Category:
Road Enhancement

Sponsor:
NJDOT

Est. Total Project Cost:
(Million) Not Available

FY 2007 - 2010 TIP Cost: (Million) \$1.300

Unconstrained
Information

PHASE	SOURCE	2007	2008	2009	2010	2011
PD	DEMO	\$1.300				
		\$1.300				

NJTPA

Transportation Improvement Program Fiscal Years 2007 - 2010

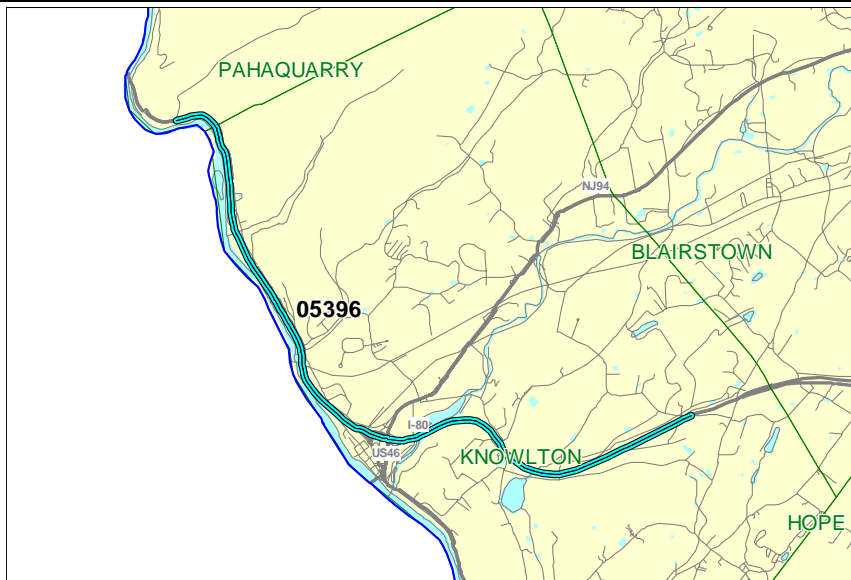
Routes: 80

Mileposts: 0.80 - 8.00

DBNUM: 05396

Section: East of Delaware River to West of Knowlton Road, Resurfacing

This project will provide for the milling and resurfacing of both the eastbound and westbound lanes from milepost 0.8 to 8.0.



Counties:

Warren

Municipalities:

Hardwick Twp. / Knowlton Twp.

Project Type:

System Preservation

RCIS Category:

Road Preservation

Sponsor:

NJDOT

Est. Total Project Cost:

(Million) \$15.755

FY 2007 - 2010 TIP Cost: (Million) \$16.500

Unconstrained
Information

PHASE	SOURCE	2007	2008	2009	2010	2011
CON	STATE	\$16.500				
		\$16.500				

NJTPA

Transportation Improvement Program Fiscal Years 2007 - 2010

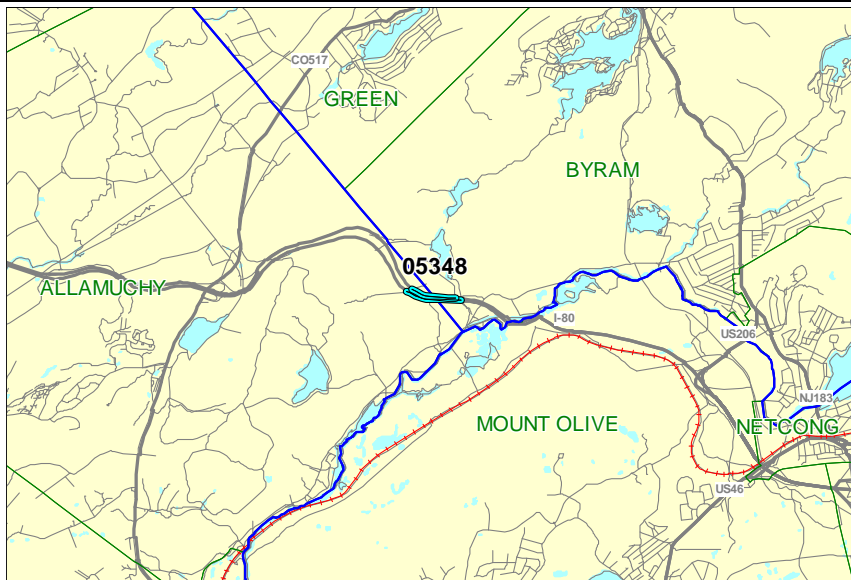
Routes: 80

Mileposts: 21.90

DBNUM: 05348

Section: Rockfall Mitigation, Allamuchy Township

On both the eastbound and westbound sides of the roadway the rock cut is highly fractured and weathered, causing loose rock fragments to fall onto the shoulders and travel lanes. Wire mesh, a catch fence and rock bolts will stop the rockfall.



Counties:

Warren

Municipalities:

Allamuchy Twp.

Project Type:

System Management

RCIS Category:

Safety

Sponsor:

NJDOT

Est. Total Project Cost:

(Million) \$1.778

FY 2007 - 2010 TIP Cost: (Million) \$1.500

Unconstrained Information

PHASE	SOURCE	2007	2008	2009	2010	2011
ERC	I-MAINT	\$1.500				
		\$1.500				

NJTPA

Transportation Improvement Program Fiscal Years 2007 - 2010

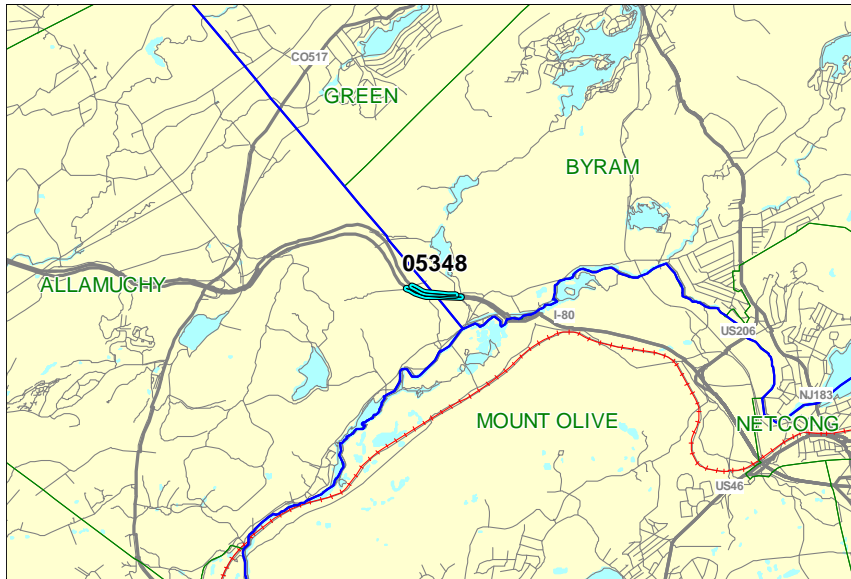
Routes: 80

Mileposts: 21.90

DBNUM: 05348

Section: Rockfall Mitigation, Allamuchy Township

On both the eastbound and westbound sides of the roadway the rock cut is highly fractured and weathered, causing loose rock fragments to fall onto the shoulders and travel lanes. Wire mesh, a catch fence and rock bolts will stop the rockfall.



Counties:
Warren

Municipalities:
Allamuchy Twp.

Project Type:
System Management

RCIS Category:
Safety

Sponsor:
NJDOT

Est. Total Project Cost:
(Million) \$1.778

FY 2007 - 2010 TIP Cost: (Million) \$0.700

Unconstrained Information

PHASE	SOURCE	2007	2008	2009	2010	2011
ERC	I-MAINT	\$.700				
		\$.700				

NJTPA

Transportation Improvement Program Fiscal Years 2007 - 2010

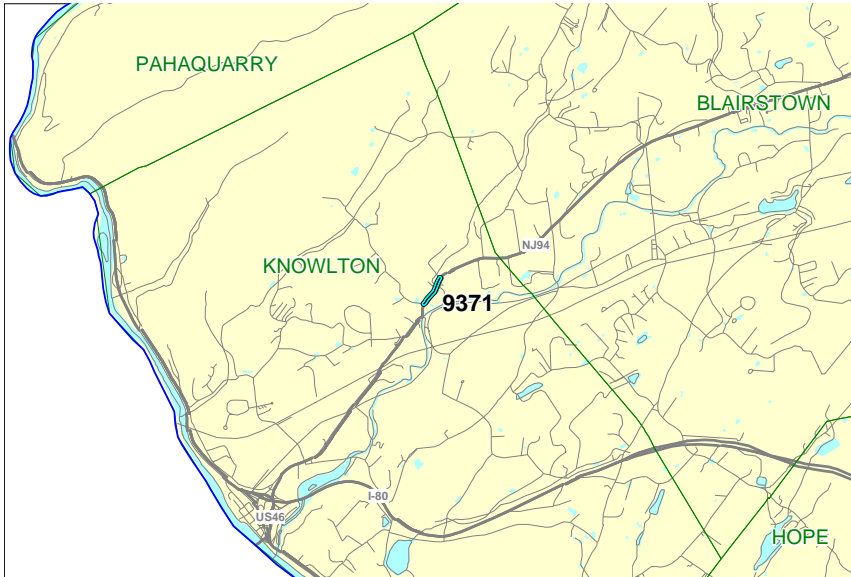
Routes: 94

Mileposts: 3.00 - 3.20

DBNUM: 9371

Section: Yard's Creek Bridge

This project consists of replacing the existing structurally inadequate bridge on an alignment that minimizes right of way and environmental impacts. Traveling north, the alignment consists of a curve to the left, a short tangent section, and a curve to the right. There is an existing vertical sag curve at the structure that will be improved slightly. The existing bridge is 30 feet in width and consists of two 12-foot lanes and two 3-foot shoulders. The new structure will be designed for two 12-foot lanes and two 8-foot shoulders. Roadway approach improvements are limited to less than 400 feet north and south of the centerline of Yard's Creek.



Counties:

Warren

Municipalities:

Knowlton Twp.

Project Type:

System Preservation

RCIS Category:

Bridges

Sponsor:

NJDOT

Est. Total Project Cost:

(Million) \$4.747

FY 2007 - 2010 TIP Cost: (Million) \$2.480

Unconstrained Information

PHASE	SOURCE	2007	2008	2009	2010	2011
CON	STATE	\$2.480				
		\$2.480				