
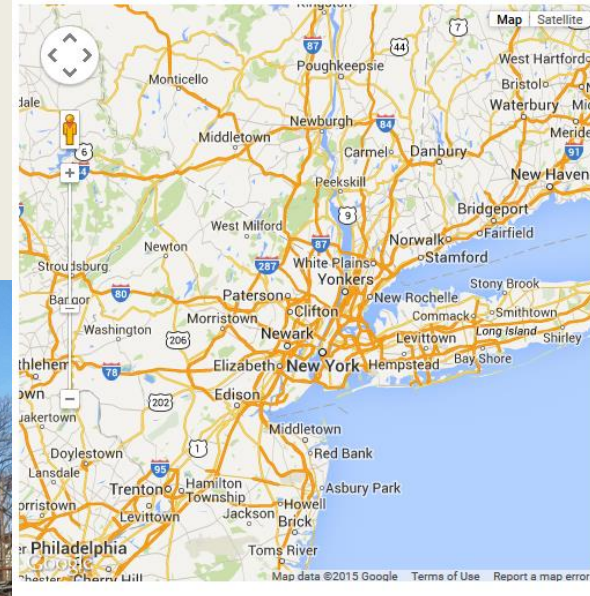


Map It

Visualizing Commuter Options

Enter your starting location:

enter your address, city or zipcode or - Select your county - - Select your city - 10 Miles SEARCH



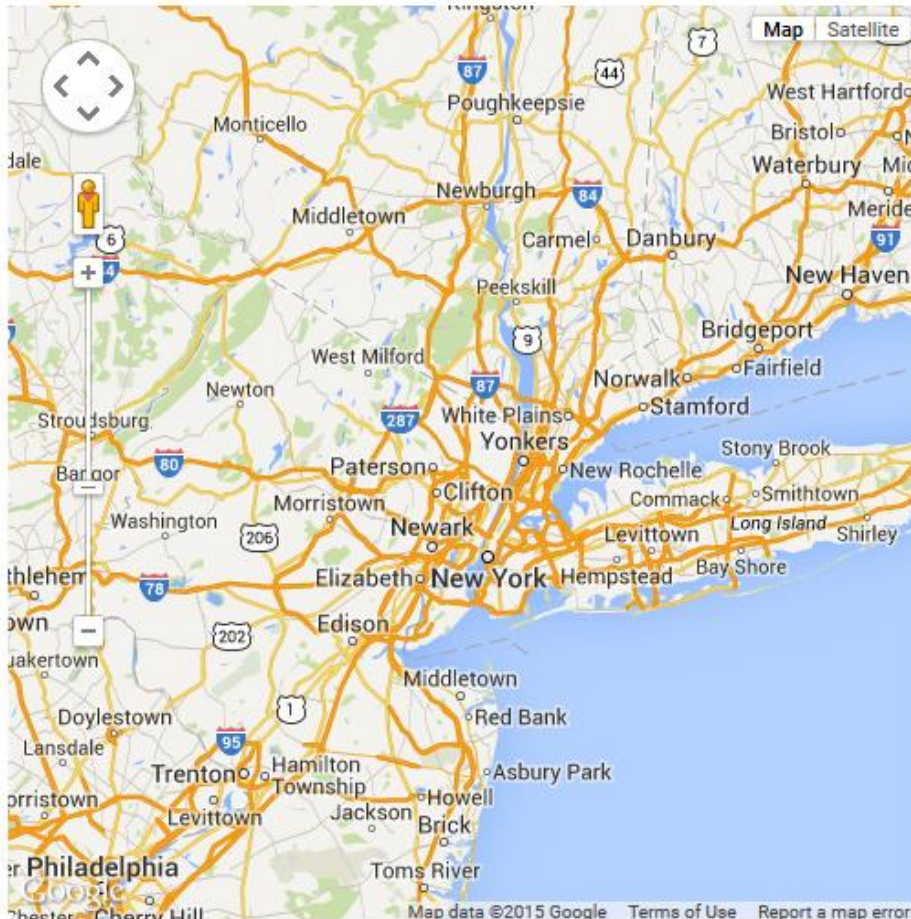
TransOptions
Managing Your Ways To Work...
and More!



MAP IT

Enter your starting location:

or



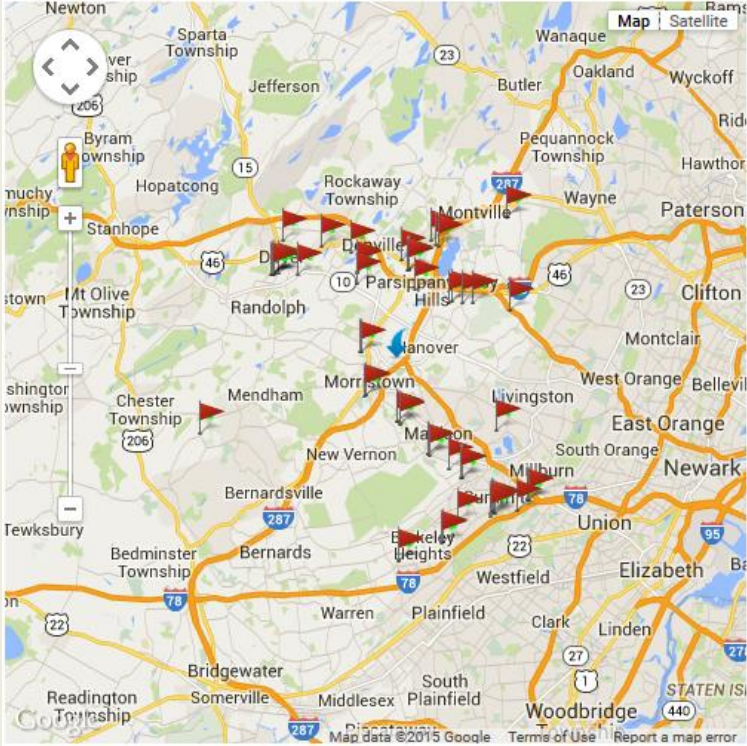
- PARK & RIDES**
- Bike Paths
- Traffic Status
- ▶ ESSEX COUNTY BUS ROUTES**
- ▶ MORRIS COUNTY BUS ROUTES**
- ▶ PASSAIC COUNTY BUS ROUTES**
- ▶ SUSSEX COUNTY BUS ROUTES**
- ▶ UNION COUNTY BUS ROUTES**
- ▶ WARREN COUNTY BUS ROUTES**
- ▶ TRAINS & SHUTTLES**
- ▶ BICYCLE FEATURES**



- Adjustable starting radius
- Park and Rides flagged
- Transit routes available
- Full Google integration

Enter your starting location:

07927 or - Select your county - - Select your city - 10 Miles **SEARCH**



✓ PARK & RIDES

- Bike Paths
- Traffic Status

- ▶ ESSEX COUNTY BUS ROUTES
- ▶ MORRIS COUNTY BUS ROUTES
- ▶ PASSAIC COUNTY BUS ROUTES
- ▶ SUSSEX COUNTY BUS ROUTES
- ▶ UNION COUNTY BUS ROUTES
- ▶ WARREN COUNTY BUS ROUTES
- ▶ TRAINS & SHUTTLES
- ▶ BICYCLE FEATURES

Current Location: 61 Park & Rides found within 10 miles of 07927.

LINK THIS MAP PRINT

LINK: **COPY**



Enter your starting location:

07927

or

- Select your county -

- Select your city -

10 Miles

SEARCH

MORRIS PLAINS - RR - LOT 1
Last updated on March 12, 2015

| | |
|-----------------------|---|
| Location | Littleton Rd & Speedwell Ave |
| Hours | Not Posted |
| ADA Accessible | Yes |
| Fees | \$3/day pay box. |
| Restrictions | None Posted |
| Transit | NJT 872/880, Morris & Essex |
| Near Bus Stop | Yes |
| Nearest Routes | 53, 202 |
| Spaces | 117 Standard, 3 ADA |
| Space Usage | 94% |
| Features | 10 bike lockers, 12 bike rack spaces, lights, newspapers, Park & Ride signs, paved, phones, posted schedule, restrooms, shelter |
| Not Available | |
| Ticket Agent | Speedwell Ave. & Rt. 202 Hours not on NJT website |

[View Parking Spaces](#) [Directions](#)

Map data ©2015 Google Terms of Use Report a map error

- PARK & RIDES**
 - Bike Paths
 - Traffic Status
- ESSEX COUNTY BUS ROUTES**
- MORRIS COUNTY BUS ROUTES**
- PASSAIC COUNTY BUS ROUTES**
- SUSSEX COUNTY BUS ROUTES**
- UNION COUNTY BUS ROUTES**
- WARREN COUNTY BUS ROUTES**
- TRAINS & SHUTTLES**
- BICYCLE FEATURES**

Current Location: 61 Park & Rides found within 10 miles of 07927.

LINK THIS MAP

PRINT

LINK:

COPY



Enter your starting location:

07927

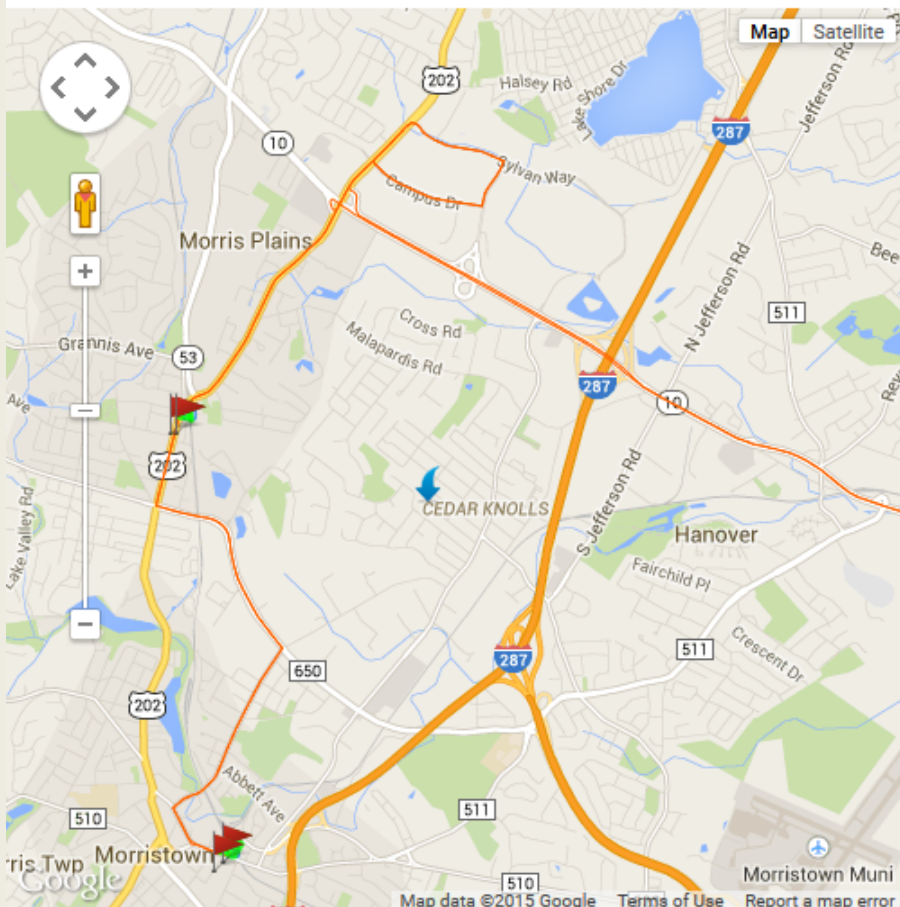
or

- Select your county -

- Select your city -

10 Miles

SEARCH



PARK & RIDES

Bike Paths

Traffic Status

▶ ESSEX COUNTY BUS ROUTES

▼ MORRIS COUNTY BUS ROUTES

NJ TRANSIT #194

NJ TRANSIT #29

NJ TRANSIT #70

NJ TRANSIT #73

NJ TRANSIT #79

NJ TRANSIT #871

NJ TRANSIT #872

NJ TRANSIT #873

NJ TRANSIT #874

NJ TRANSIT #875

NJ TRANSIT #878

NJ TRANSIT #879

NJ TRANSIT #880

▶ PASSAIC COUNTY BUS ROUTES



Enter your starting location:

07927

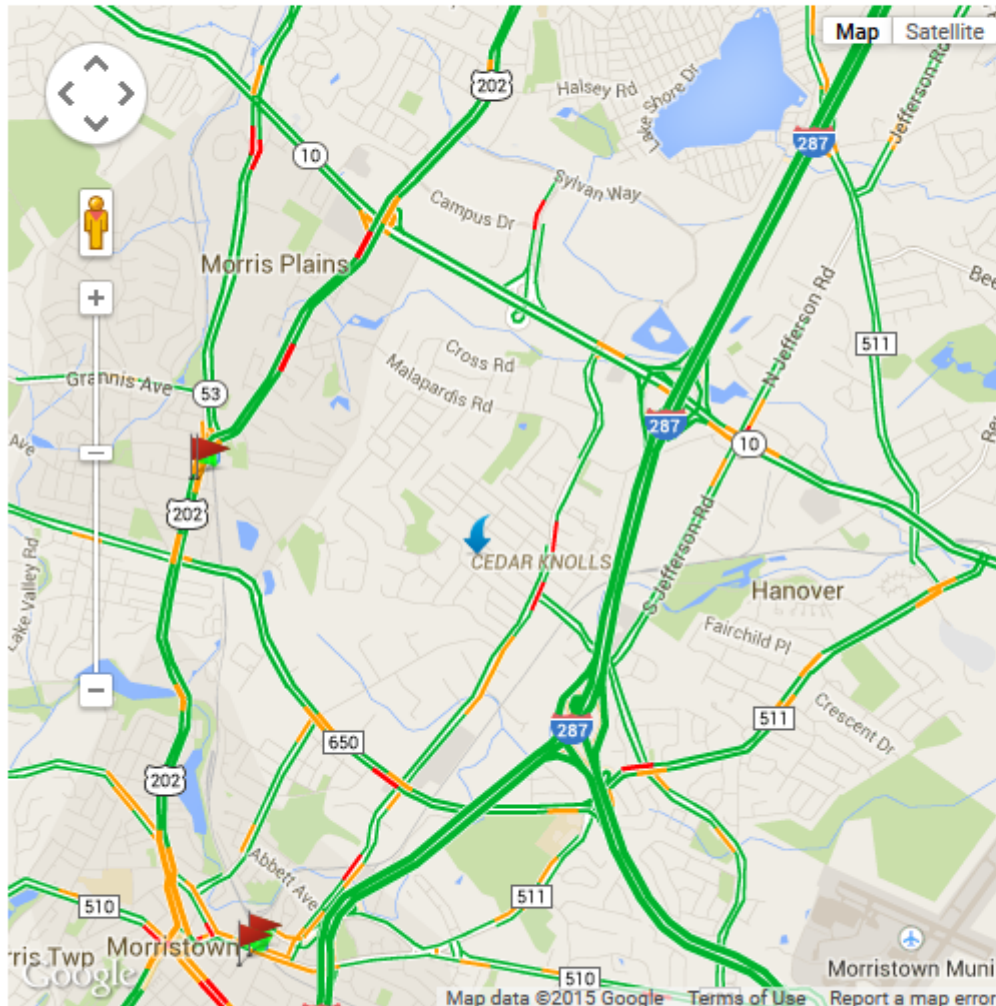
or

- Select your county -

- Select your city -

10 Miles

SEARCH



PARK & RIDES

Bike Paths

Traffic Status

▶ ESSEX COUNTY BUS ROUTES

▶ MORRIS COUNTY BUS ROUTES

▶ PASSAIC COUNTY BUS ROUTES

▶ SUSSEX COUNTY BUS ROUTES

▶ UNION COUNTY BUS ROUTES


▶ WARREN COUNTY BUS ROUTES

▶ TRAINS & SHUTTLES

▶ BICYCLE FEATURES

Current Location: 61 Park & Rides found within 10 miles of 07927.

LINK THIS MAP

PRINT 



Enter your starting location:

07927

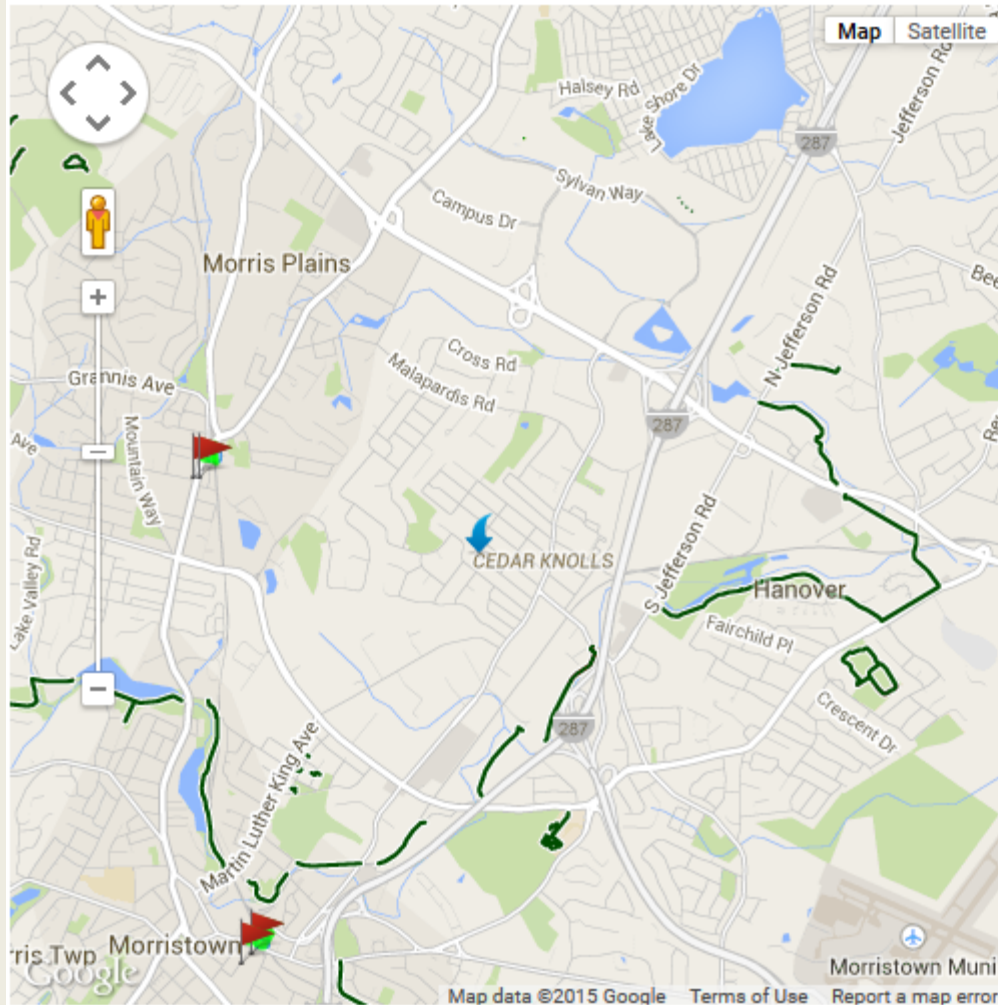
or

- Select your county -

- Select your city -

10 Miles

SEARCH



PARK & RIDES

Bike Paths

Traffic Status

▶ ESSEX COUNTY BUS ROUTES

▶ MORRIS COUNTY BUS ROUTES

▶ PASSAIC COUNTY BUS ROUTES

▶ SUSSEX COUNTY BUS ROUTES

▶ UNION COUNTY BUS ROUTES


▶ WARREN COUNTY BUS ROUTES

▶ TRAINS & SHUTTLES

▶ BICYCLE FEATURES

Current Location: 61 Park & Rides found within 10 miles of 07927.


LINK THIS MAP

PRINT 



Current Location: 61 Park & Rides found within 10 miles of 07927.

[LINK THIS MAP](#)

[PRINT](#) 

LINK:

[COPY](#)



MORRIS PLAINS - RR - LOT 2 (1.2 Miles)

[« View Parking Spaces](#) [+ Directions](#)

| | | | |
|-----------------------|--|-------------------------------|---|
| Location | Littleton Rd & Tabor Rd | Hours | Not Posted |
| ADA Accessible | No | Fees | Permits \$120/quarter Evenings free. Nights allowed |
| Restrictions | Permit Parking Only | Transit | NJT 872/880; Morris & Essex |
| Near Bus Stop | Yes | Nearest Routes | 53, 202, 10 |
| Spaces | 76 Standard, 0 ADA | Space Usage | 84% |
| Features | 10 bike lockers, 12 bike rack spaces, Lights, Newspapers, Park & Ride signs, Paved, Phones, Posted schedule, Restrooms, Shelter. | Not Available | |
| Ticket Agent | Speedwell Ave. & Rt. 202 Hours not on NJT website. | Ticket Vending Machine | At Train Station |
| Contact | Park America (800) 523-1026 | Comments | |

This information is, to the best of our knowledge, current and accurate as of April 2014 and is subject to change without notice



MORRIS PLAINS - RR - LOT 1 (1.3 Miles)

[« View Parking Spaces](#) [+ Directions](#)

| | | | |
|-----------------------|------------------------------|----------------|-----------------------------|
| Location | Littleton Rd & Speedwell Ave | Hours | Not Posted |
| ADA Accessible | Yes | Fees | \$3/day pay box. |
| Restrictions | None Posted | Transit | NJT 872/880; Morris & Essex |



Park & Rides (Add/Edit)

[+ ADD NEW](#)[« BACK TO LIST](#)

Chatham - Division Ave

Modified: 2015-03-12 08:02:43 | 1 Revisions:

Lot Name

Municipality

County

Location

Hours

Ada Accessible

Fees



Restrictions



Park and Rides


Panther Valley


All changes saved in Drive

 Add layer  Share

Untitled layer


 Individual styles


 Dover - RR - Lot A


 Dover - RR - Lot A

 Dover - Blackwell Street


 Dover - Blackwell Street


 Denville - Savage Road

 Denville - Savage Road

 Denville - RR - Lot 1


 Denville - RR - Lot 1


 Denville - Mount Tabor RR


 Denville - Mount Tabor RR

 Convent Station - RR - Lot 1

 Convent Station - RR - Lot 1

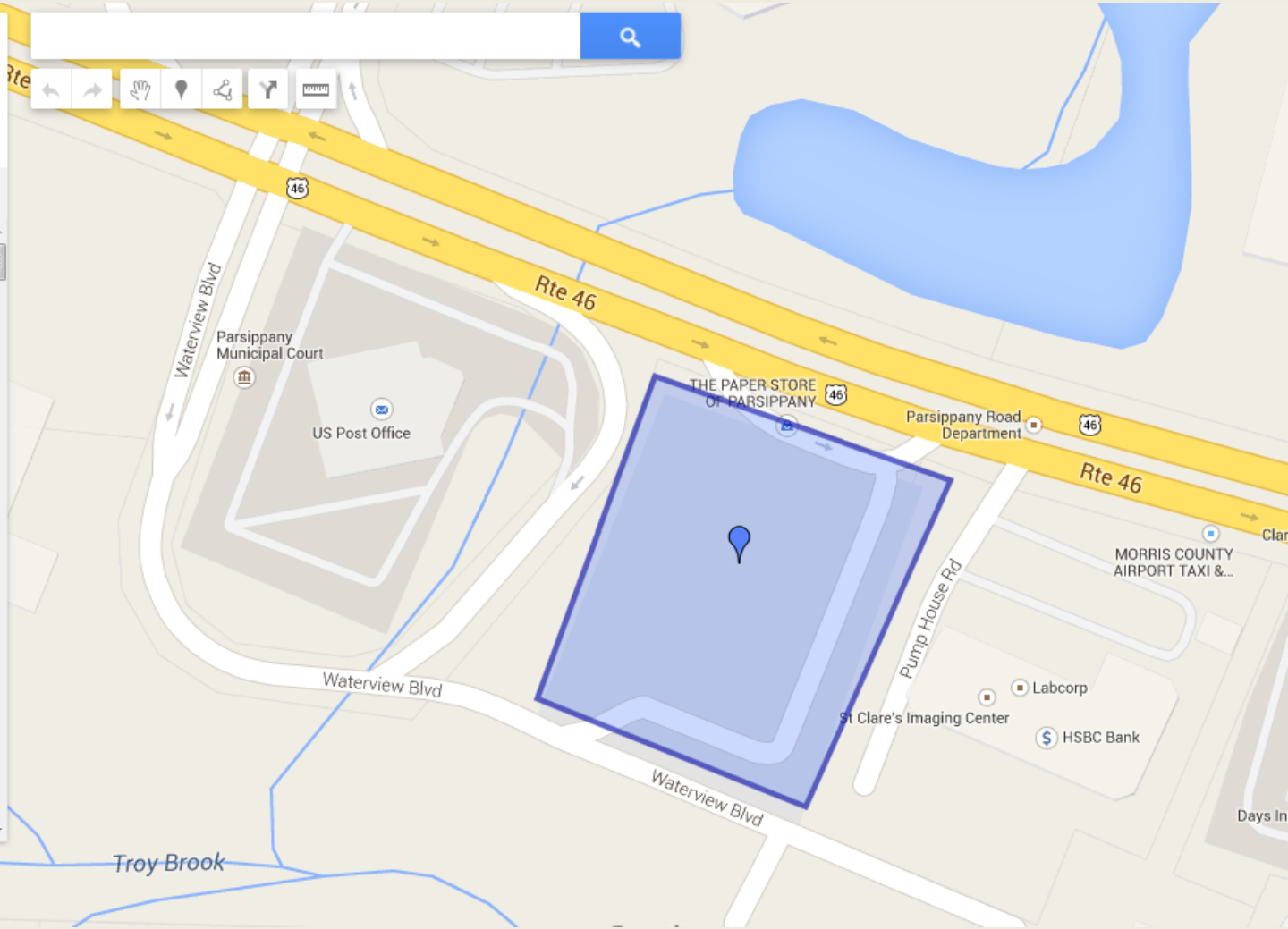
 Chatham - RR - Lot 1

 Chatham - RR - Lot 1

 Chatham - Division Ave

Search bar with magnifying glass icon

Map navigation toolbar: back, forward, pan, location pin, link, print, scale



Park and Rides

Panther Valley

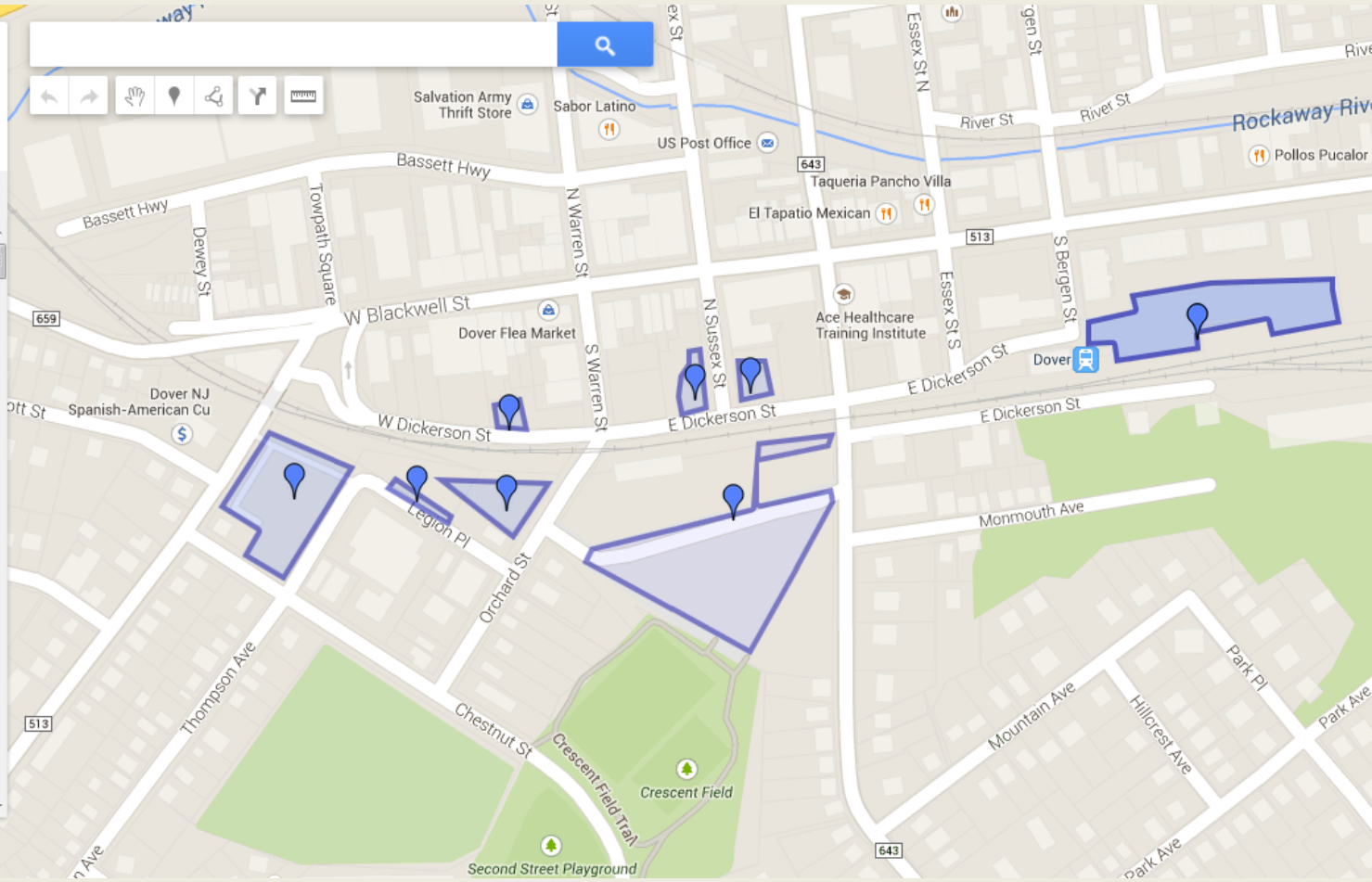
All changes saved in Drive

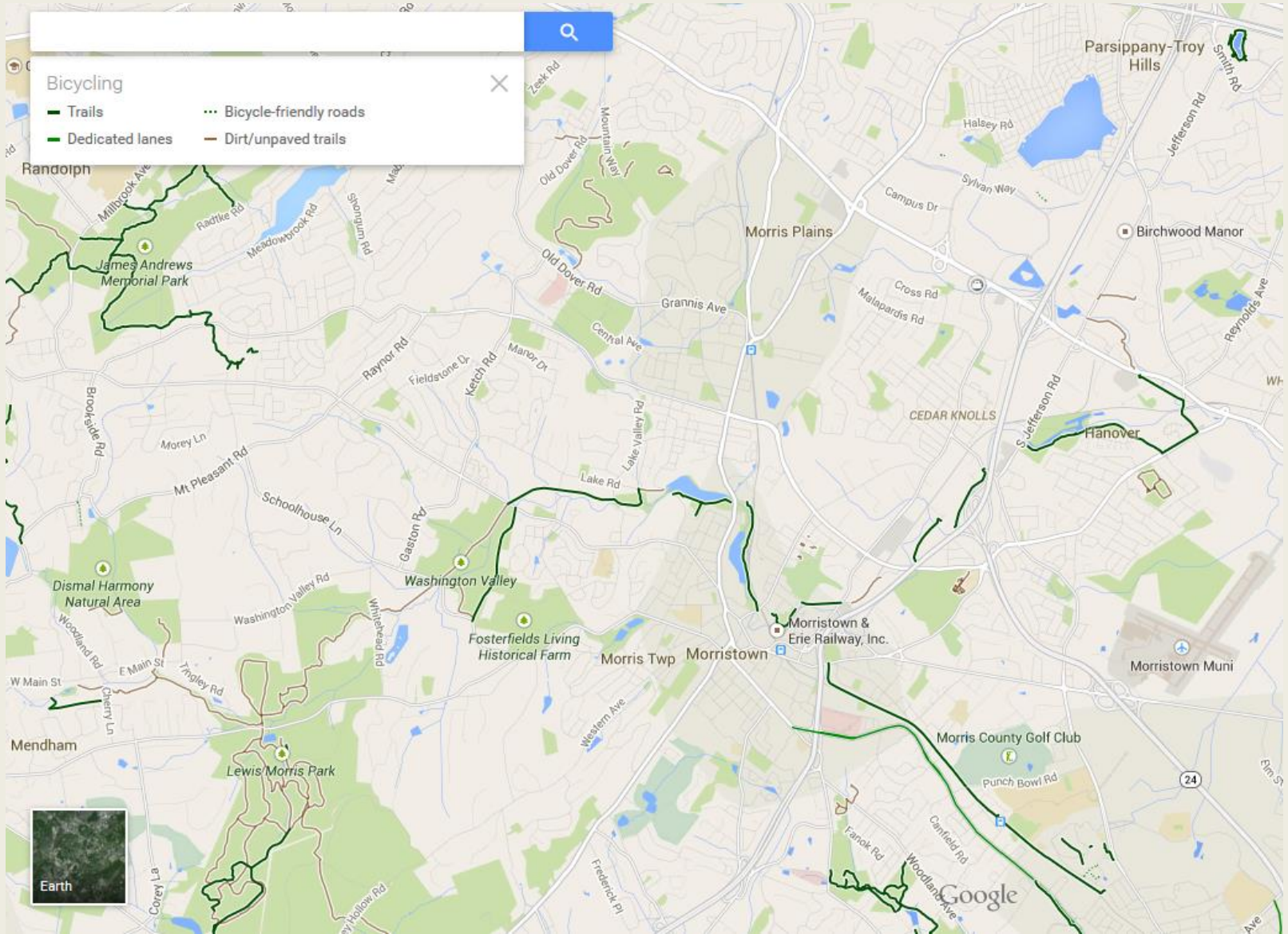
Add layer Share

Untitled layer

Individual styles

- Dover - RR - Lot A
- Dover - RR - Lot A
- Dover - Blackwell Street
- Dover - Blackwell Street
- Denville - Savage Road
- Denville - Savage Road
- Denville - RR - Lot 1
- Denville - RR - Lot 1
- Denville - Mount Tabor RR
- Denville - Mount Tabor RR
- Convent Station - RR - Lot 1
- Convent Station - RR - Lot 1
- Chatham - RR - Lot 1
- Chatham - RR - Lot 1
- Chatham - Division Ave





Challenges

- **Data collection**
- **Limited scope**
- **Staff/time commitment**



Opportunities

- **Mobile Responsive**
- **Expansion of data/scope**
- **Links to other services**
- **Additional technology**



Thank You

**Contact:
Dan Callas**



**dcallas@transoptions.org
(973) 267-7600**

