

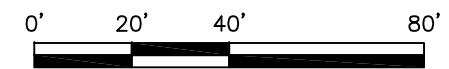
Appendix M

Bus Stop Alternatives



LEGEND

- ROADWAY
- BIKE/LANE
- GRASS/LANDSCAPE
- SHOULDER/BUFFER/MEDIAN
- BUS AREA
- SIDEWALK/SHARED USE PATH



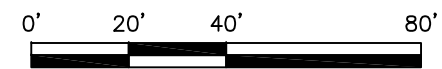
BUS STOP ALTERNATIVE A				
RIVER ROAD / HUDSON WATERFRONT CORRIDOR STRATEGY: A PHASE TWO STUDY				
COUNTY ROUTE No. 505 FROM BULLS FERRY ROAD TO BRUCE REYNOLDS BOULEVARD BOROUGHES OF EDGEWATER AND FORT LEE, BERGEN COUNTY, NJ				
DES BY	DATE	SCALE	SHEET No.	
CHKD BY	DATE	FLD.WK. BY	1	7
DRAWN BY	DATE	BK		
CHKD BY	DATE	APPD BY		



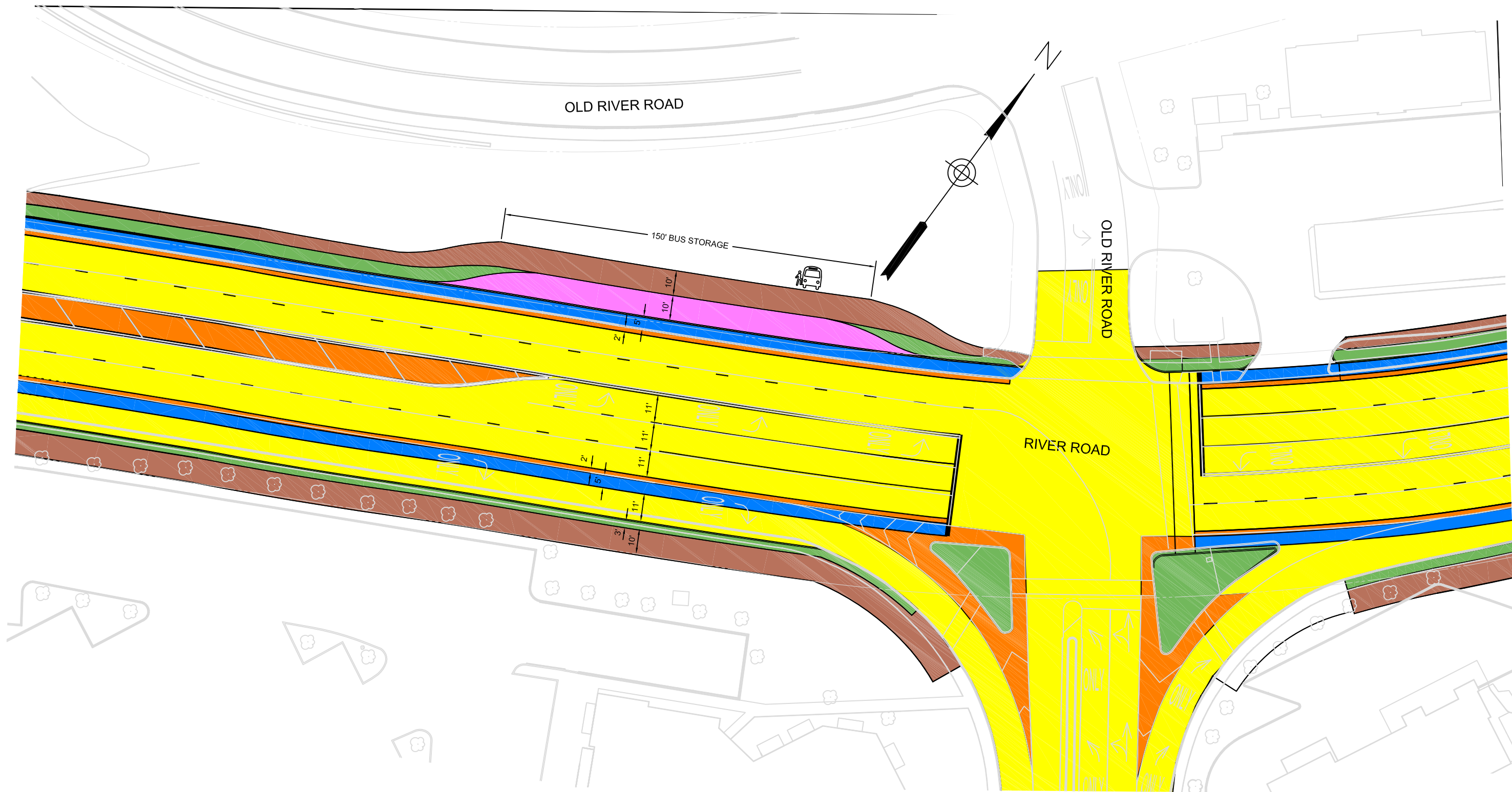
130' BUS STORAGE

LEGEND

- ROADWAY
- BIKE/LANE
- GRASS/LANDSCAPE
- SHOULDER/BUFFER/MEDIAN
- BUS AREA
- SIDEWALK/SHARED USE PATH

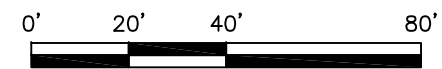


BUS STOP ALTERNATIVE B				
RIVER ROAD / HUDSON WATERFRONT CORRIDOR STRATEGY: A PHASE TWO STUDY				
COUNTY ROUTE No. 505 FROM BULLS FERRY ROAD TO BRUCE REYNOLDS BOULEVARD BOROUGH OF EDGEWATER AND FORT LEE, BERGEN COUNTY, NJ				
DES BY	DATE	SCALE	SHEET No.	
CHKD BY	DATE	FLD.WK. BY	2	7
DRAWN BY	DATE	BK		
CHKD BY	DATE	APPD BY		

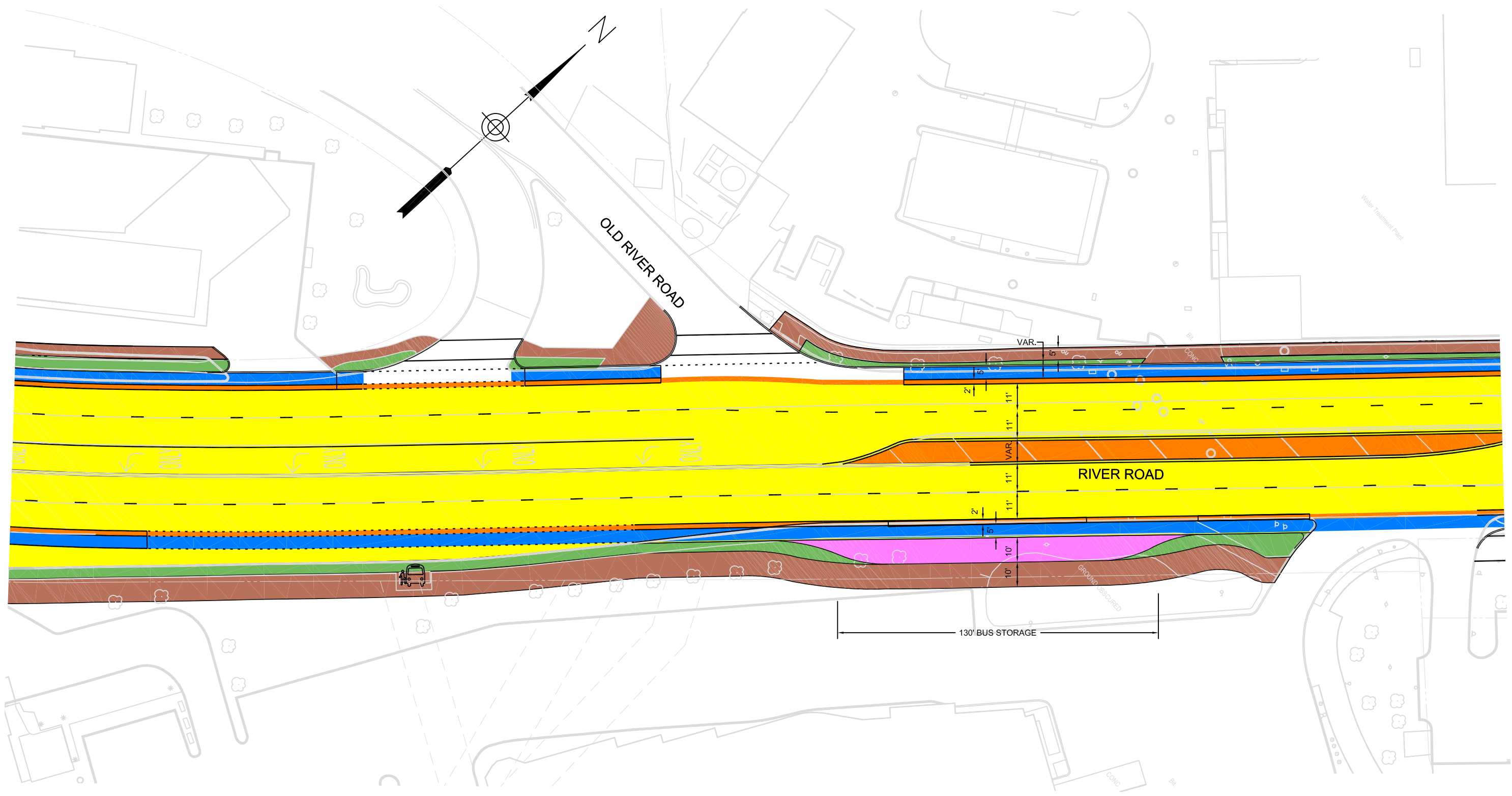


LEGEND

- ROADWAY
- BIKE/LANE
- GRASS/LANDSCAPE
- SHOULDER/BUFFER/MEDIAN
- BUS AREA
- SIDEWALK/SHARED USE PATH

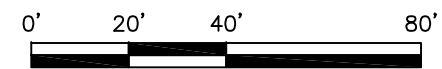


BUS STOP ALTERNATIVE C				
RIVER ROAD / HUDSON WATERFRONT CORRIDOR STRATEGY: A PHASE TWO STUDY				
COUNTY ROUTE No. 505 FROM BULLS FERRY ROAD TO BRUCE REYNOLDS BOULEVARD BOROUGH OF EDgewater AND FORT LEE, BERGEN COUNTY, NJ				
DES BY	DATE	SCALE	SHEET No.	
CHKD BY	DATE	FLD.WK. BY	3	7
DRAWN BY	DATE	BK		
CHKD BY	DATE	APPD BY		

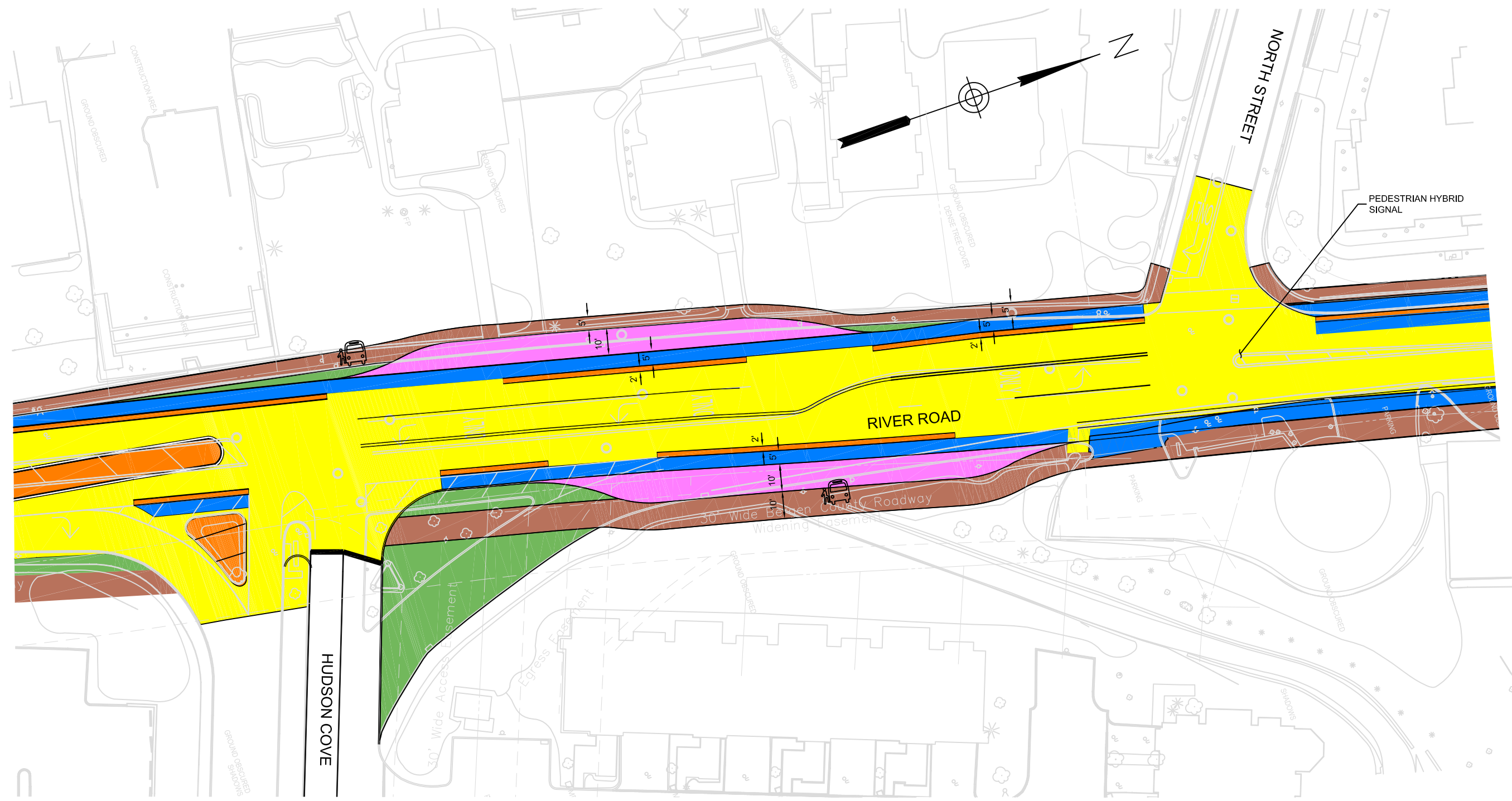


LEGEND

- ROADWAY
- BIKE/LANE
- GRASS/LANDSCAPE
- SHOULDER/BUFFER/MEDIAN
- BUS AREA
- SIDEWALK/SHARED USE PATH

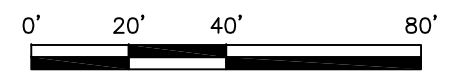


BUS STOP ALTERNATIVE D				
RIVER ROAD / HUDSON WATERFRONT CORRIDOR STRATEGY: A PHASE TWO STUDY				
COUNTY ROUTE No. 505 FROM BULLS FERRY ROAD TO BRUCE REYNOLDS BOULEVARD BOROUGHES OF EDGEWATER AND FORT LEE, BERGEN COUNTY, NJ				
DES BY	DATE	SCALE	SHEET No.	
CHKD BY	DATE	FLD.WK. BY	4	7
DRAWN BY	DATE	BK		
CHKD BY	DATE	APPD BY		

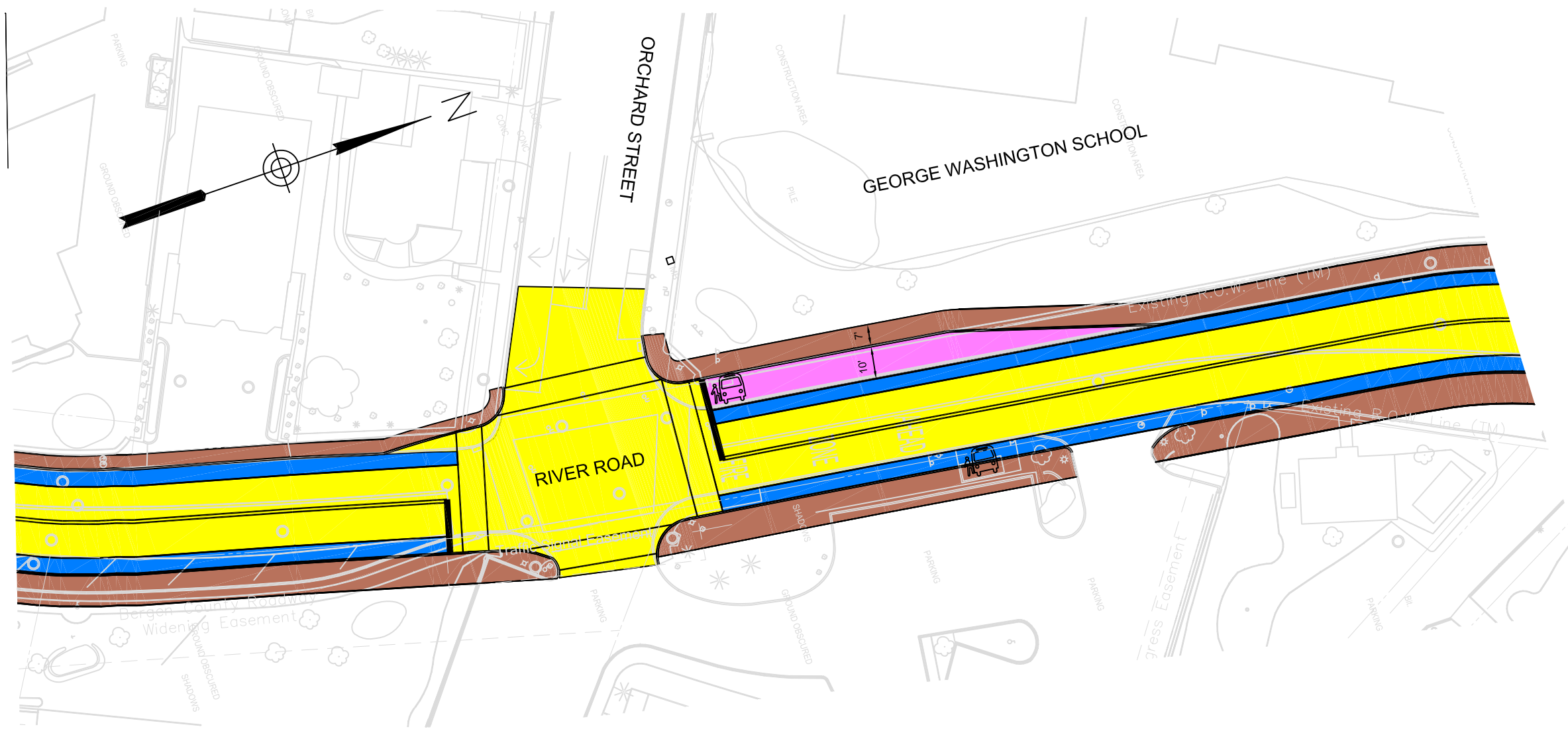


LEGEND

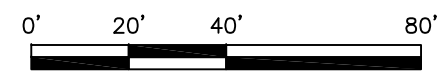
- ROADWAY
- BIKE/LANE
- GRASS/LANDSCAPE
- SHOULDER/BUFFER/MEDIAN
- BUS AREA
- SIDEWALK/SHARED USE PATH



BUS STOP ALTERNATIVE E				
RIVER ROAD / HUDSON WATERFRONT CORRIDOR STRATEGY: A PHASE TWO STUDY				
COUNTY ROUTE No. 505 FROM BULLS FERRY ROAD TO BRUCE REYNOLDS BOULEVARD BOROUGH OF EDGEWATER AND FORT LEE, BERGEN COUNTY, NJ				
DES BY	DATE	SCALE	SHEET No.	
CHKD BY	DATE	FLD.WK. BY		
DRAWN BY	DATE	BK	5	7
CHKD BY	DATE	APPD BY		



- LEGEND**
- ROADWAY
 - BIKE/LANE
 - GRASS/LANDSCAPE
 - SHOULDER/BUFFER/MEDIAN
 - BUS AREA
 - SIDEWALK/SHARED USE PATH

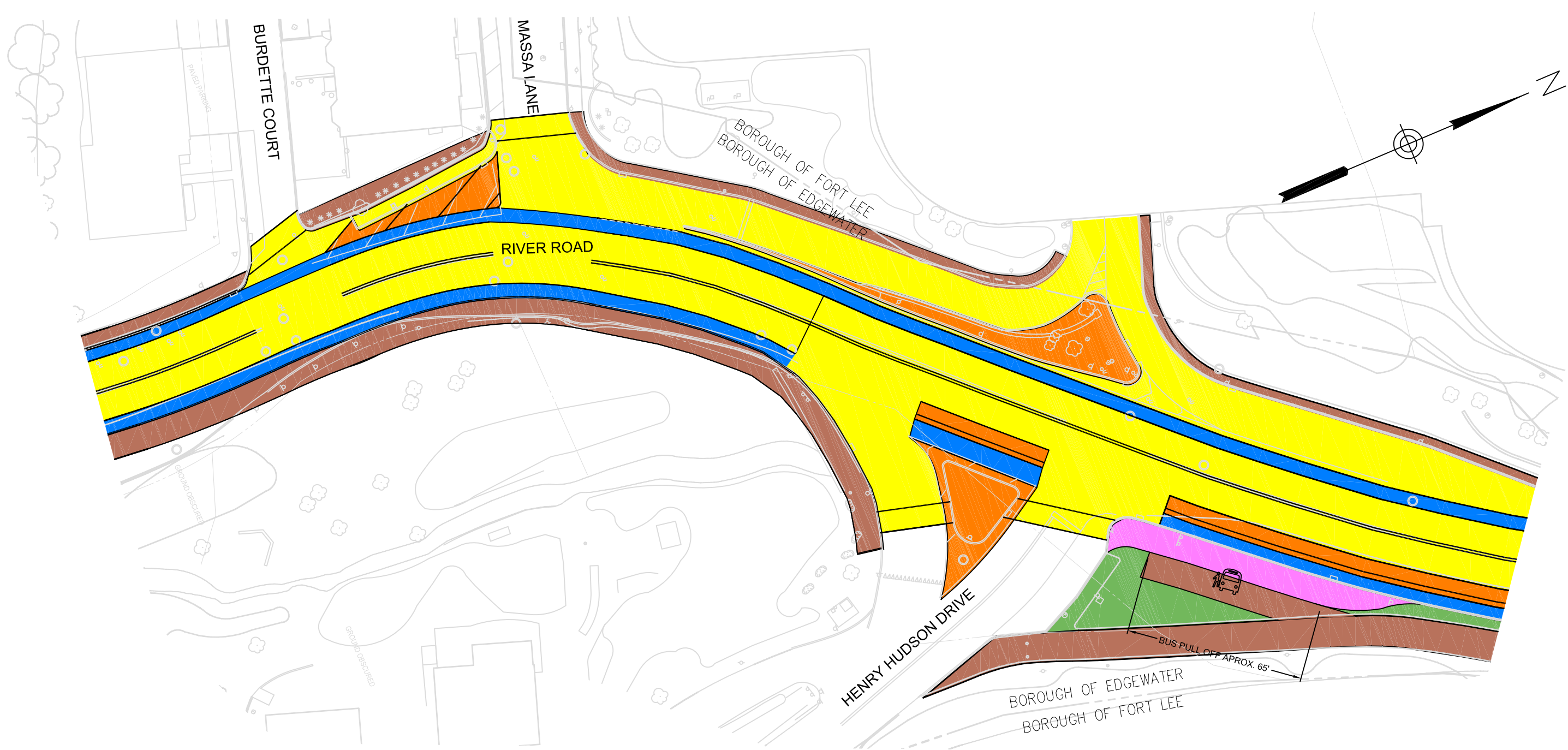




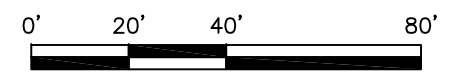


THE Louis Berger Group, INC.

BUS STOP ALTERNATIVE F			
RIVER ROAD / HUDSON WATERFRONT CORRIDOR STRATEGY: A PHASE TWO STUDY			
COUNTY ROUTE No. 505 FROM BULLS FERRY ROAD TO BRUCE REYNOLDS BOULEVARD BOROUGH OF EDgewater AND FORT LEE, BERGEN COUNTY, NJ			
DES BY	DATE	SCALE	SHEET No.
CHKD BY	DATE	FLD.WK. BY	
DRAWN BY	DATE	BK	6
CHKD BY	DATE	APPD BY	7



- LEGEND**
- ROADWAY
 - BIKE/LANE
 - GRASS/LANDSCAPE
 - SHOULDER/BUFFER/MEDIAN
 - BUS AREA
 - SIDEWALK/SHARED USE PATH







THE Louis Berger Group, INC.

BUS STOP ALTERNATIVE G				
RIVER ROAD / HUDSON WATERFRONT CORRIDOR STRATEGY: A PHASE TWO STUDY				
COUNTY ROUTE No. 505 FROM BULLS FERRY ROAD TO BRUCE REYNOLDS BOULEVARD BOROUGH OF EDGEWATER AND FORT LEE, BERGEN COUNTY, NJ				
DES BY	DATE	SCALE	SHEET No.	
CHKD BY	DATE	FLD.WK. BY	7	7
DRAWN BY	DATE	BK		
CHKD BY	DATE	APPD BY		