

NJTPA

Transportation Improvement Program Fiscal Years 2024 - 2027

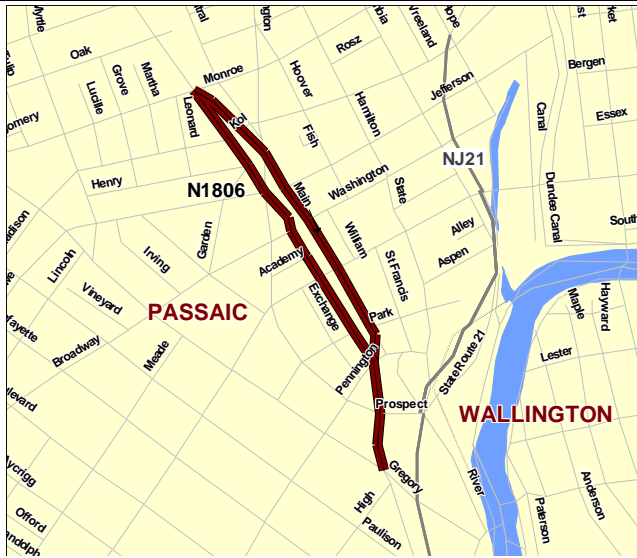
Routes: CR 601

Mileposts: 2.29-3.0

DBNUM: N1806

Name: Main Avenue Corridor Improvements

This project will improve travel safety, traffic flow, transit access, walkability, and bicycle accommodations along Main Avenue by installing a center promenade in the parking median, bicycle lanes, angled parking, a roundabout, road diet and upgrading traffic signals.



Counties:
Passaic

Municipalities:
Passaic City

NJDOT CIS Category:
Local System Support

RCIS Category:
Road Enhancement

Sponsor:
Passaic County

Air Quality Code:
S9 (Exempt)

Est. Total Project Cost:
(Million) \$28.100

FY 2024 - 2027 TIP Cost: (Million) \$4.000

Unconstrained Information Year

PHASE	SOURCE	2024	2025	2026	2027	2028-2033
PE	STBGP-NY/NWK		\$2.000			
DES	STBGP-NY/NWK			\$2.000		
ROW	STBGP-NY/NWK					\$.100
CON	STBGP-NY/NWK					\$24.000
TOTAL			\$2.000	\$2.000		\$24.100

NJTPA

Transportation Improvement Program Fiscal Years 2024 - 2027

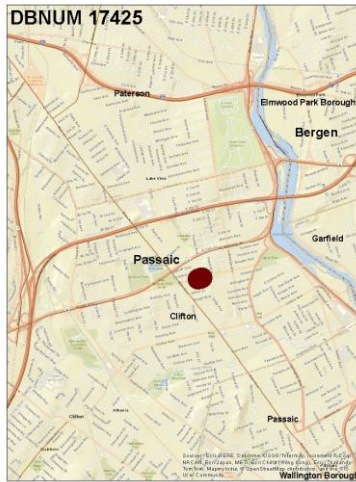
Routes: CR 628

Mileposts: 0.47 - 0.50

DBNUM: 17425

Name: Piaget Avenue , Bridge over Passaic-NY Branch

Initiated from the Bridge Management System, this project will replace the structurally deficient bridge, built in 1926.



Counties:

Passaic

Municipalities:

Clifton City

NJDOT CIS Category:

Bridge Assets

RCIS Category:

Bridges

Sponsor:

NJDOT

Air Quality Code:

S19 (Exempt)

Est. Total Project Cost:

(Million) \$16.792

FY 2024 - 2027 TIP Cost: (Million) \$2.800

Unconstrained Information Year

PHASE	SOURCE	2024	2025	2026	2027	2028-2033
DES	BFP		\$2.500			
ROW	BFP			\$0.300		
CON	NHPP					\$10.000
TOTAL			\$2.500	\$0.300		\$10.000

NJTPA

Transportation Improvement Program Fiscal Years 2024 - 2027

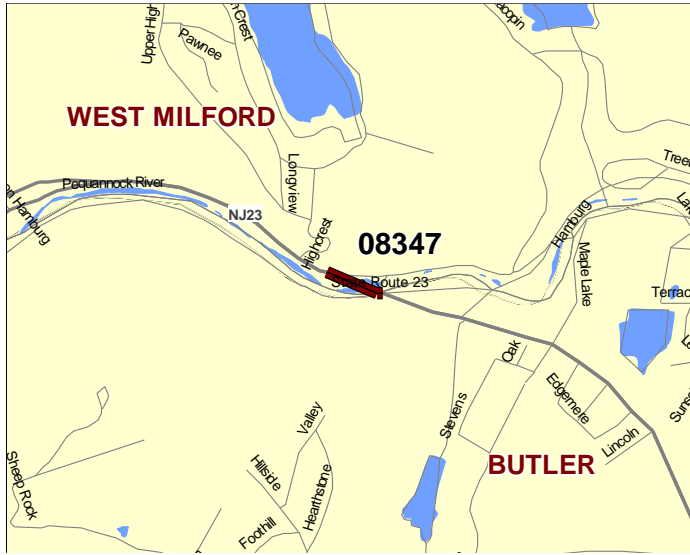
Routes: 23

Mileposts: 16.61 - 17.22

DBNUM: 08347

Name: Route 23, Bridge over Pequannock River / Hamburg Turnpike

Initiated by the Bridge Management System, this project will replace the bridge, built in 1934, and provide scour countermeasures to address this scour critical structure.



Counties:

Morris Passaic

Municipalities:

Kinnelon Boro West Milford Twp

NJDOT CIS Category:

Bridge Assets

RCIS Category:

Bridges

Sponsor:

NJDOT

Air Quality Code:

S19 (Exempt)

Est. Total Project Cost:

(Million) \$99.811

FY 2024 - 2027 TIP Cost: (Million) \$1.348

Unconstrained Information Year

PHASE	SOURCE	2024	2025	2026	2027	2028-2033
CON	BFP	\$1.348				
TOTAL		\$1.348				

NJTPA

Transportation Improvement Program Fiscal Years 2024 - 2027

Routes: 23

Mileposts: 17.2 - 19.8

DBNUM: 11424A

Name: Route 23, High Crest Drive to Macopin River

Initiated from the Pavement Management System, this project will resurface within the project limits and reconstruct the Northbound shoulder. Safety concerns raised by local officials (known as the "S" curves) will be evaluated.



Counties:

Passaic

Municipalities:

West Milford Twp

NJDOT CIS Category:

Road Assets

RCIS Category:

Road Preservation

Sponsor:

NJDOT

Air Quality Code:

S4, S10 (Exempt)

Est. Total Project Cost:

(Million) \$24.010

FY 2024 - 2027 TIP Cost: (Million) \$20.650

Unconstrained Information Year

PHASE	SOURCE	2024	2025	2026	2027	2028-2033
ROW	NHPP	\$0.950				
CON	NHPP			\$19.700		
TOTAL		\$0.950		\$19.700		

NJTPA

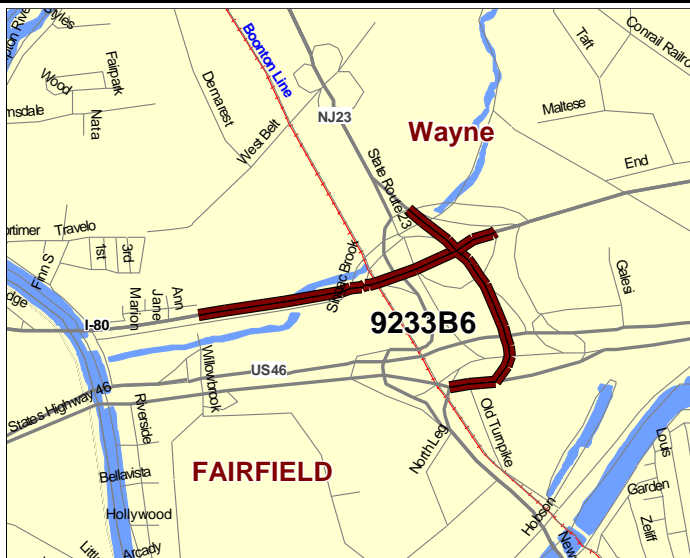
Transportation Improvement Program Fiscal Years 2024 - 2027

Routes: 23 / 80

Mileposts: 23: 5.00-6.82;
23/202:62.95-64.00; 80: 52.7-54.55; **DBNUM:** 9233B6

Name: Route 23, Route 80 and Route 46 Interchange

The purpose of this project is to provide greater mobility, reduce congestion and enhance safety through simplicity of movement through the interchange. The improvements include a new ramp (NW-E) providing a direct connection from Rt 23 Southbound to I-80 Westbound. Three new bridges are anticipated to facilitate the construction of the new ramp. A connection allowing travel from I-80 Eastbound to Rt 23 Northbound and Southbound and Rt 46 Westbound via a new ramp connection. Adjustments to the lane configuration on the I-80 between Rt 23 and the bridge over the Passaic River to improve lane continuity will be made, and modifications to the existing exit and entry ramps on I-80 to improve the merge and diverge with the mainline roadway. A number of retaining walls are anticipated in conjunction with the bridge and ramp construction.



Counties:
Passaic Essex

Municipalities:
Wayne Twp Fairfield Twp

NJDOT CIS Category:
Congestion Relief

RCIS Category:
Road Enhancement

Sponsor:
NJDOT

Air Quality Code:
NR3 (Exempt)

Est. Total Project Cost:
(Million) \$82.748

FY 2024 - 2027 TIP Cost: (Million) \$82.748

Unconstrained Information Year

PHASE	SOURCE	2024	2025	2026	2027
ROW	NHPP	\$.348			
CON	STBGP-FLEX			\$82.400	
TOTAL		\$.348		\$82.400	

2028-2033

NJTPA

Transportation Improvement Program Fiscal Years 2024 - 2027

Routes: 80

Mileposts: 56.00 - 65.4

DBNUM: 11415

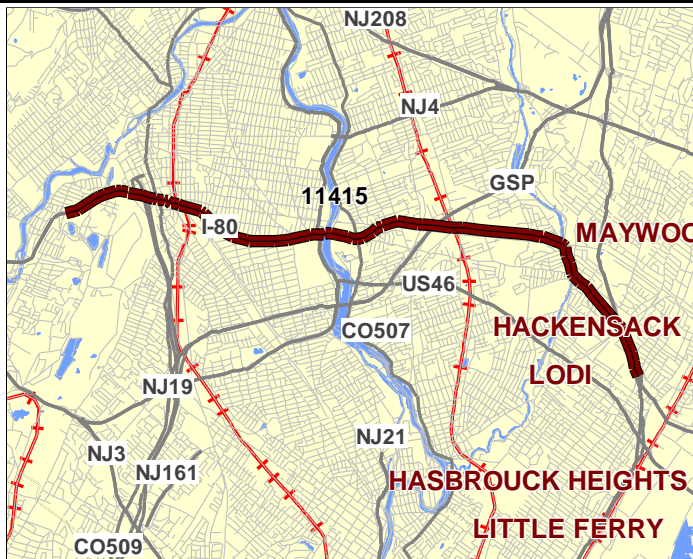
Name: Route 80, Riverview Drive (CR 640) to Polify Road (CR 55)

This project will reconstruct 9 miles of I-80 Westbound pavement & structures from milepost 56.4 to 65.4 in Passaic County (Woodland Park Borough and the City of Paterson) and in Bergen County (Elmwood Park Borough, Saddle Brook Township, Lodi Borough and the City of Hackensack). In addition, there will be a widening of Rt 80 in the WB direction from MP 58.9 to 60.5.

The project limits are from approximately 0.2 mile east of the Squirrelwood Road (CR 636) Interchange in Woodland Park Borough, Passaic County to approximately 0.1 mile west of the S. Summit Rd (CR 57) Interchange in the City of Hackensack, Bergen County.

The purpose of this project is to improve safety and operation of I-80 Westbound within the project limits. The need for this project is due to the high crash rate, traffic congestion, substandard design elements, and structural deficiencies. Several bridge decks, superstructures, and complete bridges need to be replaced due to their poor condition ratings, scour critical nature, historical analysis, and life cycle cost analysis.

Structures located within the project limits are: 1610-156, 1610-158, 1610-171, 1610-159, 1610-160, 1610-165, 1610-166, 1610-167, 1610-170, 1610-152; 0225-150, 0225-151, 0225-154, 0225-155, 0225-156, 0225-157, 0225-158, 0225-159; 1609-161, 1609-160; 0225-162, 0225-164, 0225-166, 0225-167, 0225-168; 0226-150, 0226-151



Counties:

Passaic Bergen

Municipalities:

Various

NJDOT CIS Category:

Road Assets

RCIS Category:

Road Enhancement

Sponsor:

NJDOT

Air Quality Code:

2040M (Non-Exempt)

Est. Total Project Cost:

(Million) \$1,012.317

FY 2024 - 2027 TIP Cost: (Million) \$83.000

Unconstrained Information Year

PHASE	SOURCE	2024	2025	2026	2027
DES	NHFP-HWY	\$35.305			
DES	STBGP-NY/NWK	\$41.195			
ROW	NHFP-HWY			\$6.500	
ROW	NHPP				
CON	NHFP-HWY				
CON	NHPP				
TOTAL		\$76.500		\$6.500	

2028-2033
\$1.000
\$278.535
\$616.865
\$896.400

NJTPA

Transportation Improvement Program Fiscal Years 2024 - 2027

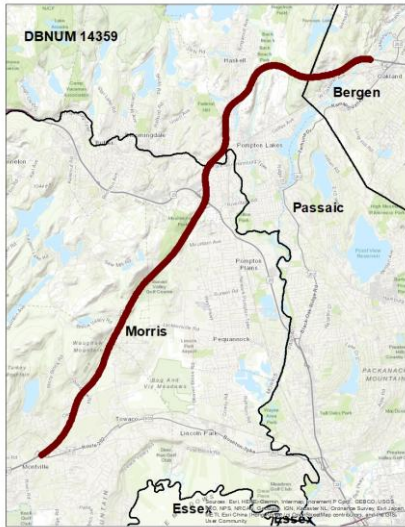
Routes: 287

Mileposts: 47.1 - 58.4

DBNUM: 14359

Name: Route 287, Route 202 to Ramapo River

This project will repair the concrete pavement within the project limits.



Counties:

Morris Bergen Passaic

Municipalities:

Montville Twp Kinnelon Boro
Pequannock Twp Various

NJDOT CIS Category:

Road Assets

RCIS Category:

Road Preservation

Sponsor:

NJDOT

Air Quality Code:

S10 (Exempt)

Est. Total Project Cost:

(Million) \$103.500

FY 2024 - 2027 TIP Cost: (Million) \$103.500

**Unconstrained
Information Year**

PHASE	SOURCE	2024	2025	2026	2027	2028-2033
CON	NHPP			\$23.289	\$80.211	
	TOTAL			\$23.289	\$80.211	

NJTPA

Transportation Improvement Program Fiscal Years 2024 - 2027

Routes: CR 652

Mileposts: 0.45

DBNUM: N1606

Name: Sixth Avenue (CR 652), Bridge over Passaic River

The Sixth Avenue Bridge (Structure No. 1600-012), designated County Route 652, crosses over the Passaic River connecting the City of Paterson, Borough of Prospect Park and Borough of Hawthorne. The bridge was originally constructed in 1900, and in 1987 the superstructure was replaced with a temporary steel truss structure. Due to structure deficiencies and substandard features, the bridge is in need of replacement. The project involves replacing the existing bridge with a new 3-span steel multi-girder continuous bridge with reinforced concrete deck slab.



Counties:

Passaic

Municipalities:

Paterson City Prospect Park
Boro Hawthorne Boro

NJDOT CIS Category:

Local System Support

RCIS Category:

Bridges

Sponsor:

Passaic County

Air Quality Code:

S19 (Exempt)

Est. Total Project Cost:

(Million) \$18.800

FY 2024 - 2027 TIP Cost: (Million) \$3.000

Unconstrained Information Year

PHASE	SOURCE	2024	2025	2026	2027
DES	STBGP-NY/NWK			\$3.000	
ROW	STBGP-NY/NWK				
CON	STBGP-NY/NWK				
TOTAL				\$3.000	

2028-2033
\$.300
\$15.000
\$15.300