



Essex-Hudson Greenway

Northern New Jersey's Ribbon of Green



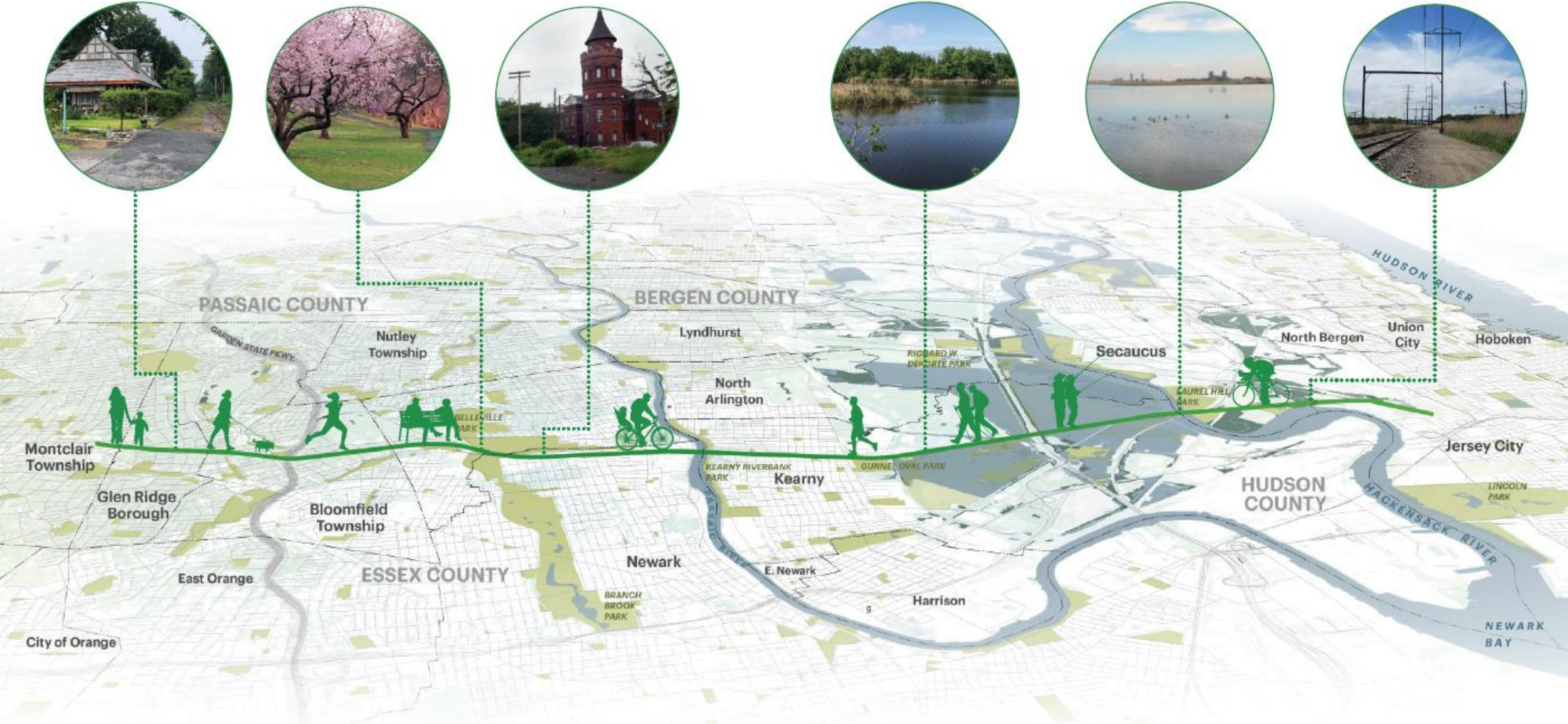
FRAMEWORK FOR DESIGN

GOALS

- 1 **Create an inspiring vision** that can bring communities together around common goals.
- 2 **Provide a foundation to inform the next steps** in the design process by illustrating the potential for cohesive and accessible linear park and greenway.
- 3 **Provide a tool for future community engagement.**
- 4 **Celebrate the unique ecological settings** and identify how ecology and nature can be revitalized, restored and enhanced.
- 5 **Illustrate the potential for a multi-functional and multivalent shared greenway**, and how variation in existing conditions (such as topography and ecology) can inform the range of future character and program.
- 6 **Foster a welcoming and inclusive environment** through offering a flexible and varied program, as well as ensuring universal access.
- 7 **Provide potential experience identification** for all types of users.
- 8 **Acknowledge the potential for interpretation and expression** of multiple histories and today's neighborhood identities.
- 9 **Illustrate how the greenway is a regional asset** and fits into the statewide and nationwide trail system and the effort of completing the East Coast Greenway.



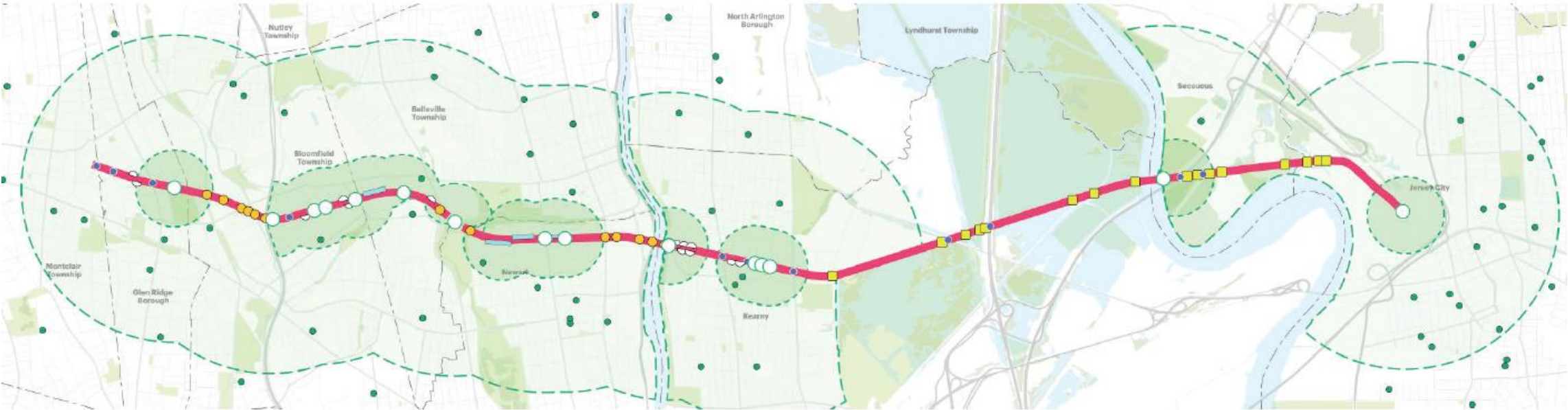
NORTH NEW JERSEY'S RIBBON OF GREEN

















COMMUNITIES WITHIN ONE MILE OF THE GREENWAY



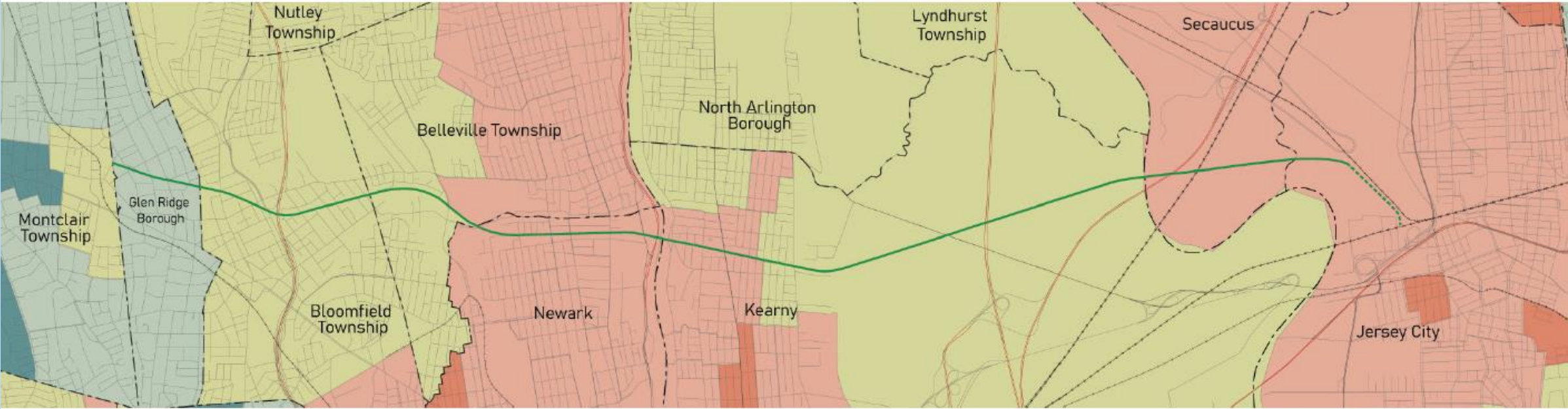
ACCESS FROM SCHOOLS



Access from Schools

- | | | | |
|---|----------------------------------|---|---------------------|
|  | Essex Hudson Greenway |  | Municipality Border |
|  | Existing at Grade Road Crossing |  | 1/4 mile Radius |
|  | Cross Street Dead Ends at Tracks |  | 1 mile Radius |
|  | Greenway Above Street |  | Schools |
|  | Greenway Below Street | | |
|  | Street Adjacent to Tracks | | |
|  | Service Road | | |
|  | Parks and Open Space | | |
|  | Wetlands | | |
|  | Water Body | | |

A GREENWAY CONNECTING DIVERSE COMMUNITIES



Language other than English spoken at home

Note: This map indicated 2018 data.

- Essex Hudson Greenway
- Active Railroad

LANGUAGE OTHER THAN ENGLISH SPOKEN AT HOME

- 0%-10%
- 11%-25%
- 25%-50%
- 51%-75%
- 76%-95%

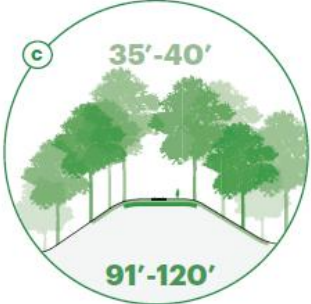
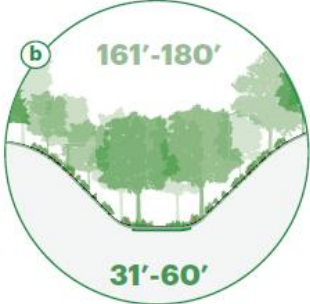


AN OPPORTUNITY TO CREATE NEW PARK SPACE



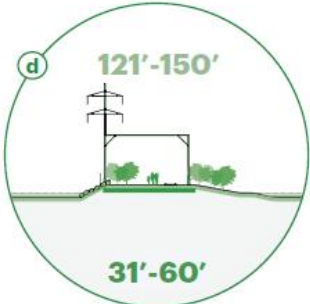
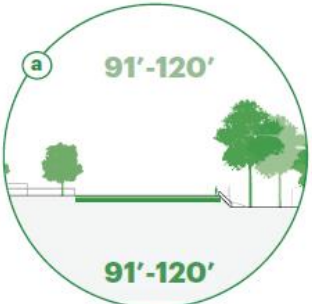


GREENWAY PARCEL WIDTH



Greenway Parcel Width

- Narrow (60'-90')
- Regular (91'-120')
- Wide (121'-150')
- Very Wide (151'-180')



ECOLOGY



GREENWAY CONNECTIONS TO TRAIL NETWORKS



EXISTING STREET LEVEL ACCESS POINTS



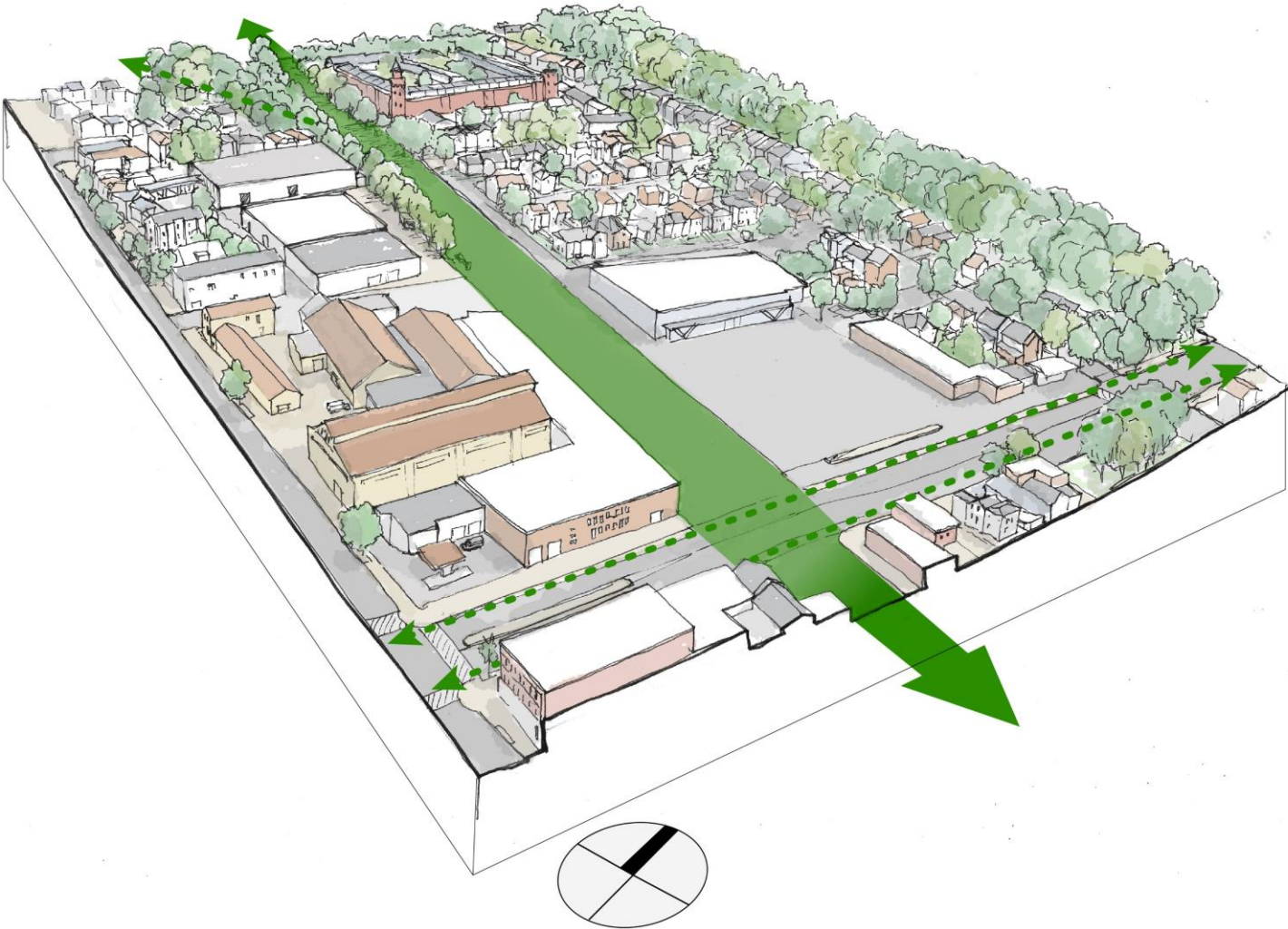
A GREENWAY VIEW - GLEN RIDGE



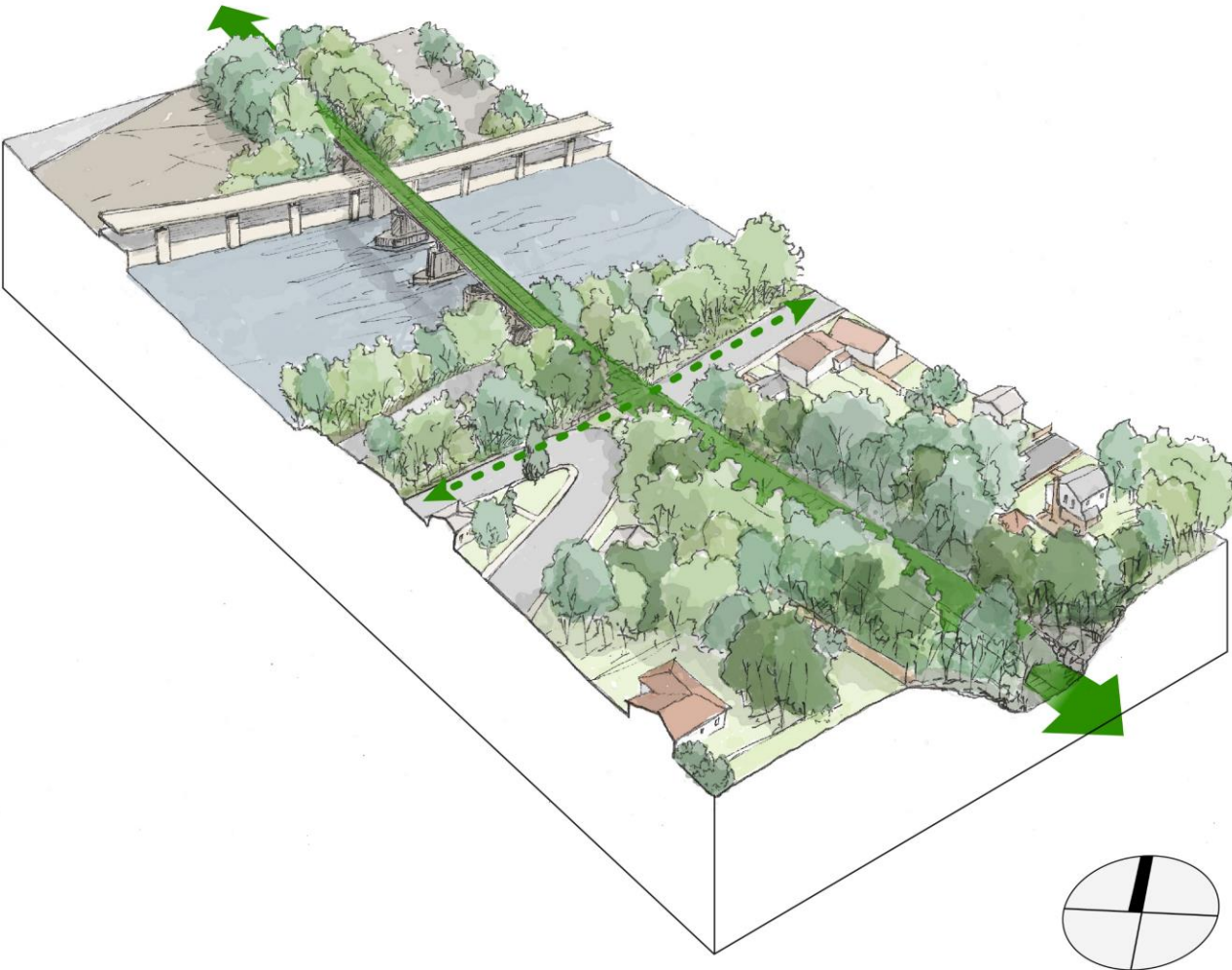
A GREENWAY VIEW - GARDEN STATE PARKWAY



A GREENWAY VIEW - NEWARK



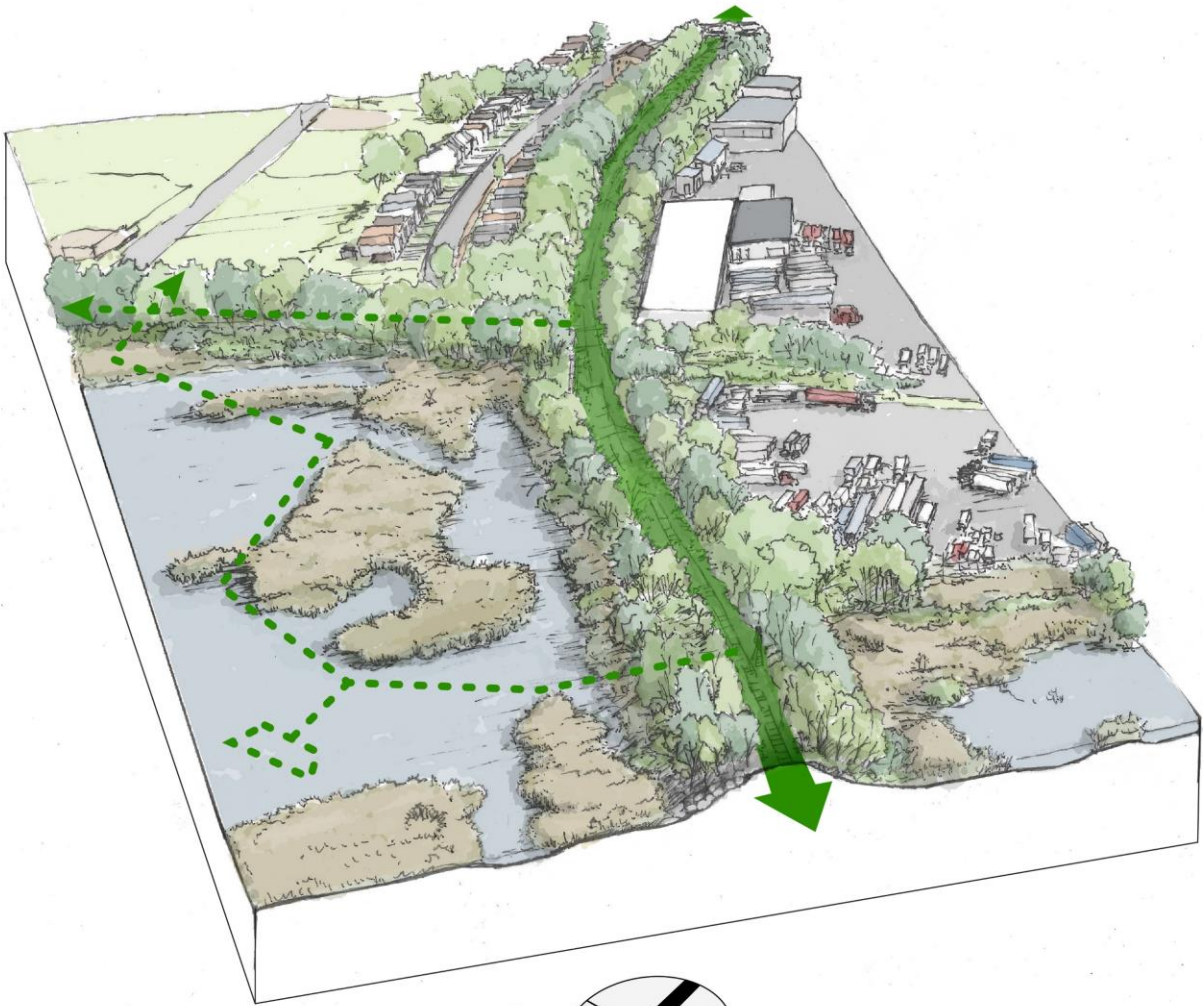
A GREENWAY VIEW - PASSAIC RIVER



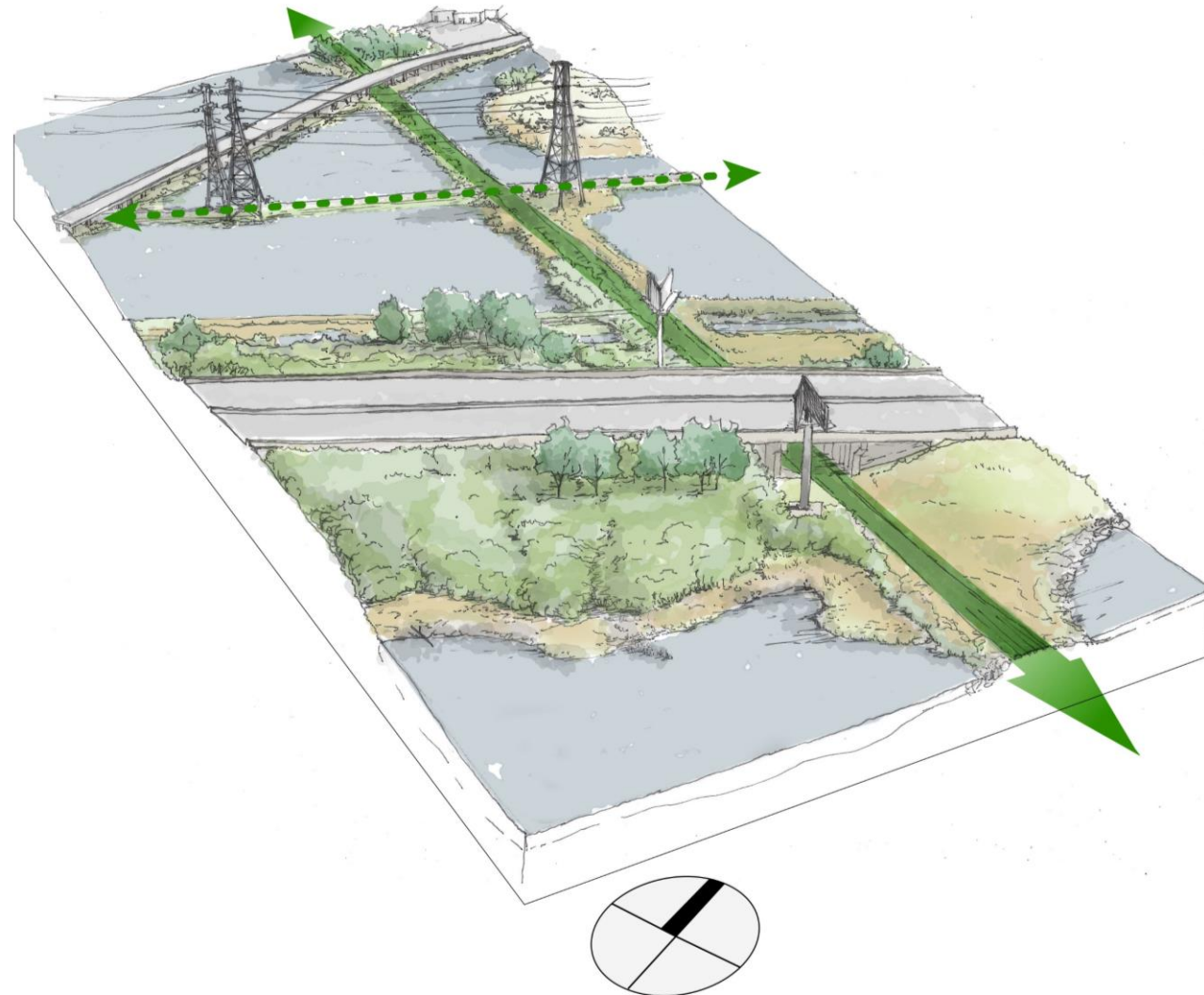
A GREENWAY VIEW - KEARNY



A GREENWAY VIEW - KEARNY MARSH



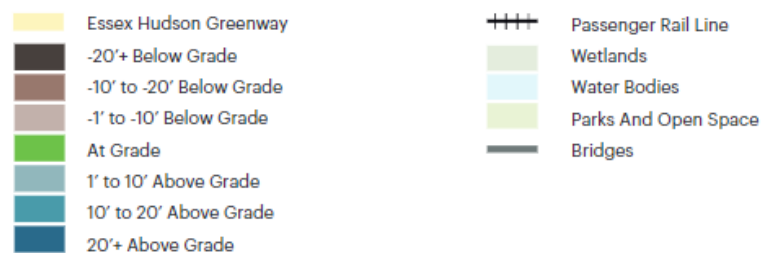
MEADOW LANDS

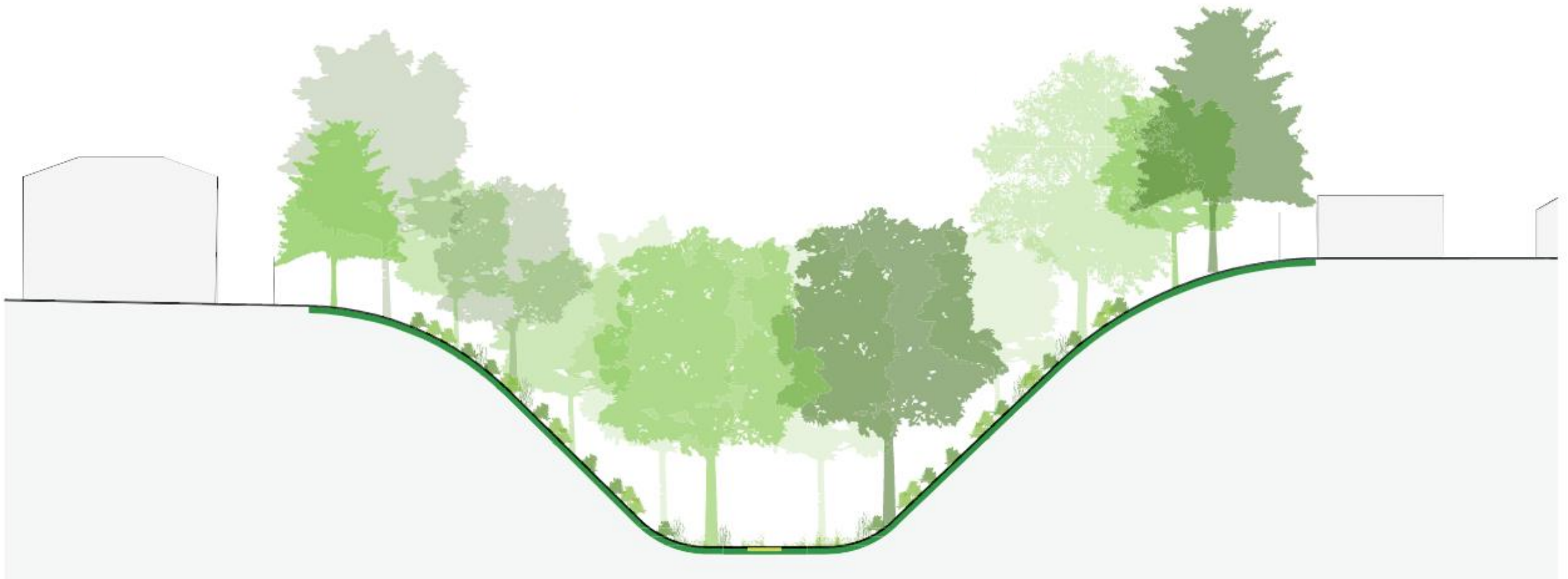


TOPOGRAPHY

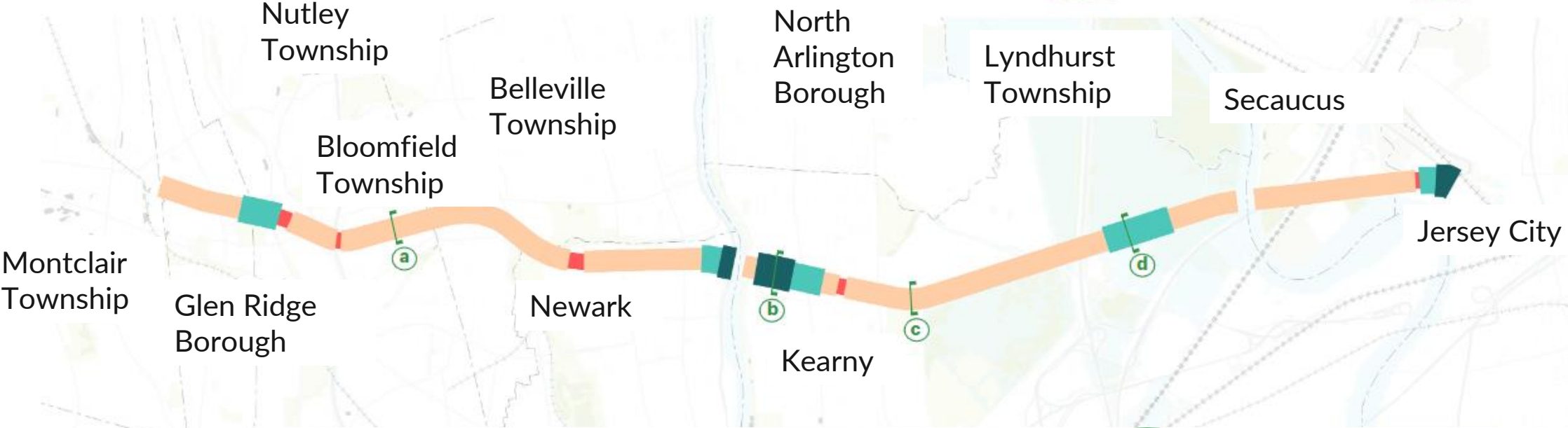
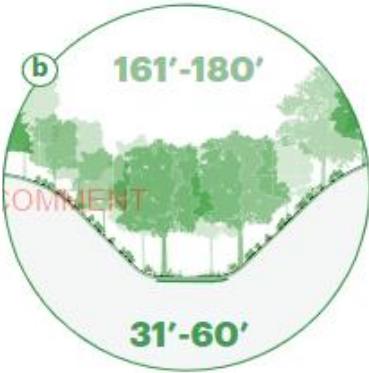


Topographic Conditions at Edge of Existing Track



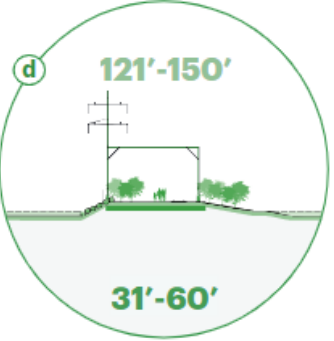
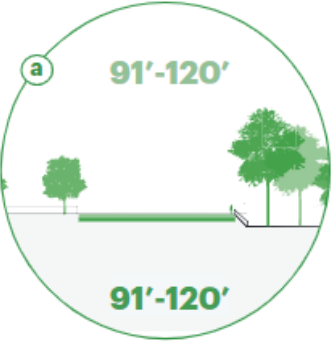


GREENWAY PARCEL WIDTH

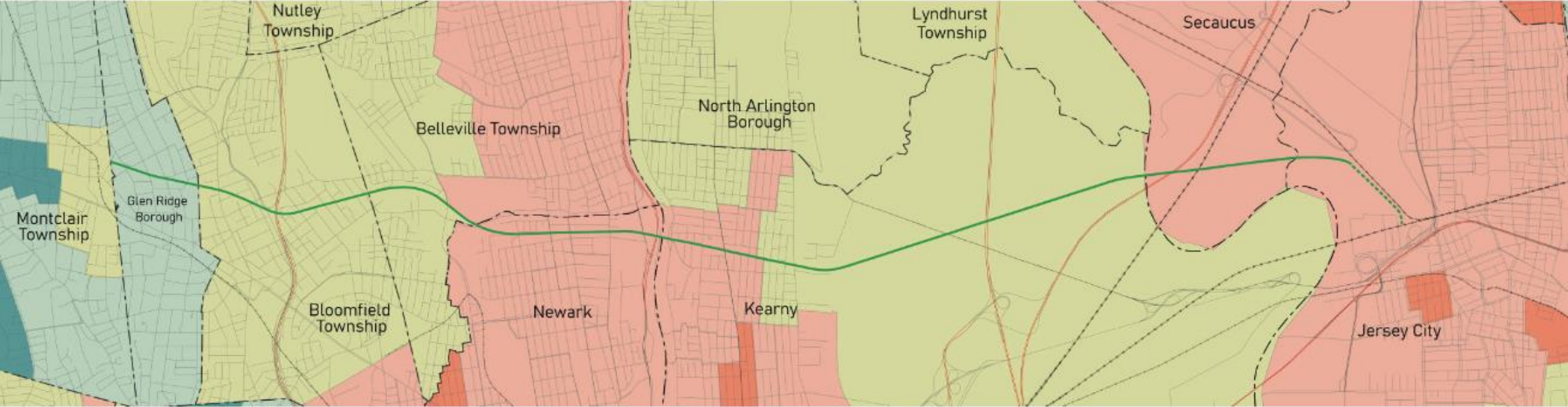


Greenway Parcel Width

- Narrow (60'-90')
- Regular (91'-120')
- Wide (121'-150')
- Very Wide (151'-180')



SOCIAL DIVERSITY



Language other than English spoken at home

Note: This map indicated 2018 data.

— Essex Hudson Greenway

— Active Railroad

LANGUAGE OTHER THAN ENGLISH SPOKEN AT HOME

