

# NJTPA

## Transportation Improvement Program Fiscal Years 2020 - 2023

**Routes**

**Mileposts:** 0.3-0.4

**DBNUM:** N1801

**Name:** East Anderson Street Bridge (02C0023A) over the Hackensack River

The East Anderson Street/Cedar Lane Bridge (020023A) crosses the Hackensack River in the City of Hackensack and Township of Teaneck, Bergen County. The existing bridge is in overall critical condition and is structurally deficient and functionally obsolete due to geometry. In 2012, due to structural deficiencies, a weight restriction was instituted, barring trucks, buses and other vehicles over 15 tons from crossing the span. The two outer lanes of the bridge were also closed at that time and still remain closed. This project will include the replacement of the bridge and roadway improvements along CR 60 between River Street, Hackensack and River Road, Teaneck.



**Counties:**

Bergen

**Municipalities:**

Hackensack City Teaneck Twp

**NJDOT CIS Category:**

Local System Support

**RCIS Category:**

Bridges

**Sponsor:**

Bergen County

**Air Quality Code:**

S19 (Exempt)

**Est. Total Project Cost:**

(Million) Not Available

**FY 2020 - 2023 TIP Cost: (Million) \$4.900**

**Unconstrained  
Information Year**

PHASE	SOURCE	2020	2021	2022	2023	2024-2029
PE	STBGP-NY/NWK		\$1.900			
DES	STBGP-NY/NWK				\$3.000	
ROW	STBGP-NY/NWK					\$.180
CON	STBGP-NY/NWK					\$38.100
			\$1.900		\$3.000	\$38.280

# NJTPA

## Transportation Improvement Program Fiscal Years 2020 - 2023

**Routes**

**Mileposts:** N/A

**DBNUM:** NS9606

**Name:** Fifth Avenue Bridge (AKA Fair Lawn Avenue Bridge) over Passaic River

The Fifth Avenue Bridge crosses the Passaic River and connects Rt. 20 in Paterson to River Road in Fair Lawn. Fifth Avenue Bridge is in very poor condition with a deteriorating substructure, section loss in the superstructure, and inadequate geometry. It is height and weight restricted, requiring trucks to detour around it. The bridge is eligible for the National Register of Historic Places. The County is proposing to replace the existing bridge with a new slightly wider bridge at the same location.



**Counties:**

Bergen Passaic

**Municipalities:**

Fair Lawn Boro Paterson City

**NJDOT CIS Category:**

Local System Support

**RCIS Category:**

Bridges

**Sponsor:**

Passaic County

**Air Quality Code:**

S19 (Exempt)

**Est. Total Project Cost:**

(Million) Not Available

**FY 2020 - 2023 TIP Cost: (Million) \$17.500**

Unconstrained  
Information Year

PHASE	SOURCE	2020	2021	2022	2023	2024-2029
CON	STBGP-NY/NWK	\$17.500				
		\$17.500				

# NJTPA

## Transportation Improvement Program Fiscal Years 2020 - 2023

**Routes**

**Mileposts:** 0.92

**DBNUM:** N1601

**Name:** Kingsland Avenue, Bridge over Passaic River

The Kingsland Avenue Bridge over the Passaic River is in poor overall condition and is structurally deficient and functionally obsolete. The superstructure is in poor condition due to the severe corrosion and/or section loss of below deck truss members, floor beams and stringers. The overall condition of the mechanical drive machinery for the bridge lift system is also in poor condition. This is a bridge replacement project.



**Counties:**

Bergen Essex

**Municipalities:**

Lyndhurst Twp Nutley Twp

**NJDOT CIS Category:**

Local System Support

**RCIS Category:**

Bridges

**Sponsor:**

Bergen County

**Air Quality Code:**

S19 (Exempt)

**Est. Total Project Cost:**

(Million) Not Available

**FY 2020 - 2023 TIP Cost: (Million) \$4.000**

**Unconstrained  
Information Year**

PHASE	SOURCE	2020	2021	2022	2023	2024-2029
PE	STBGP-NY/NWK		\$1.500			
DES	STBGP-NY/NWK				\$2.500	
ROW	STBGP-NY/NWK					\$.200
CON	STBGP-NY/NWK					\$35.000
			\$1.500		\$2.500	\$35.200

# NJTPA

## Transportation Improvement Program Fiscal Years 2020 - 2023

**Routes**

**Mileposts:** N/A

**DBNUM:** 98546

**Name:** Market Street/Essex Street/Rochelle Avenue

Bergen County will be undertaking roadway improvements at the intersection of Market Street, Essex Street, Rochelle Avenue, and Main Street in the Borough of Lodi, and the Townships of Rochelle Park and Saddle Brook. The project will also include the replacement of the Market Street Bridge over the Saddle River. This project will improve safety and traffic operations at this intersection.



**Counties:**

Bergen

**Municipalities:**

Lodi Boro Rochelle Park Twp  
Saddle Brook Twp

**NJDOT CIS Category:**

Local System Support

**RCIS Category:**

Road Enhancement

**Sponsor:**

Bergen County

**Air Quality Code:**

NR3 (Exempt)

**Est. Total Project Cost:**

**(Million)** \$10.200

**FY 2020 - 2023 TIP Cost: (Million) \$1.200**

**Unconstrained  
Information Year**

PHASE	SOURCE	2020	2021	2022	2023	2024-2029
DES	DEMO	\$1.000				
ROW	DEMO			\$ .200		
CON	DEMO					\$1.640
CON	STBGP-NY/NWK					\$7.360
		\$1.000		\$ .200		\$9.000

# NJTPA

## Transportation Improvement Program Fiscal Years 2020 - 2023

**Routes** 4

**Mileposts:** 6.80 - 7.20

**DBNUM:** 065C

**Name:** Route 4, Bridge over Palisade Avenue, Windsor Road and CSX Railroad

Initiated from the Bridge Management System, this project will replace the bridge, built in 1931. Approach roadway work and improvement of the Belle Avenue intersection will be included.



**Counties:**  
Bergen

**Municipalities:**  
Teaneck Twp

**NJDOT CIS Category:**  
Bridge Assets

**RCIS Category:**  
Bridges

**Sponsor:**  
NJDOT

**Air Quality Code:**  
NR3 (Exempt)

**Est. Total Project Cost:**  
(Million) \$52.696

**FY 2020 - 2023 TIP Cost: (Million) \$31.900**

**Unconstrained Information Year**

PHASE	SOURCE	2020	2021	2022	2023	2024-2029
DES	NHPP		\$4.300			
ROW	NHPP		\$1.500			
UTI	NHPP			\$3.000		
CON	NHPP				\$23.100	\$23.000
			\$5.800	\$3.000	\$23.100	\$23.000

**NJTPA**

**Transportation Improvement Program Fiscal Years 2020 - 2023**

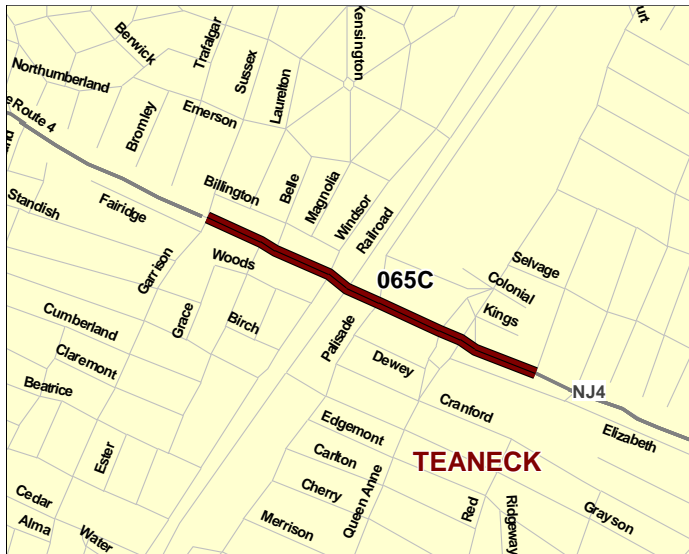
**Routes** 4

**Mileposts:** 6.80 - 7.20

**DBNUM:** 065C

**Name:** Route 4, Bridge over Palisade Avenue, Windsor Road and CSX Railroad

Initiated from the Bridge Management System, this project will replace the bridge, built in 1931. Approach roadway work and improvement of the Belle Avenue intersection will be included.



**Counties:**  
Bergen

**Municipalities:**  
Teaneck Twp

**NJDOT CIS Category:**  
Bridge Assets

**RCIS Category:**  
Bridges

**Sponsor:**  
NJDOT

**Air Quality Code:**  
NR3 (Exempt)

**Est. Total Project Cost:**  
(Million) \$52.696

**FY 2020 - 2023 TIP Cost: (Million) \$27.600**

**Unconstrained Information Year**

PHASE	SOURCE	2020	2021	2022	2023	2024-2029
ROW	NHPP		\$1.500			
UTI	NHPP			\$3.000		
CON	NHPP				\$23.100	\$23.000
			\$1.500	\$3.000	\$23.100	\$23.000

**NJTPA**

**Transportation Improvement Program Fiscal Years 2020 - 2023**

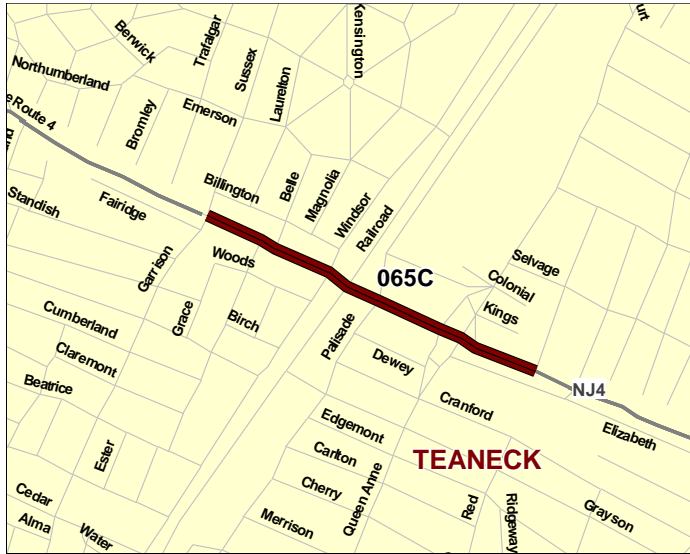
**Routes** 4

**Mileposts:** 6.80 - 7.20

**DBNUM:** 065C

**Name:** Route 4, Bridge over Palisade Avenue, Windsor Road and CSX Railroad

Initiated from the Bridge Management System, this project will replace the bridge, built in 1931. Approach roadway work and improvement of the Belle Avenue intersection will be included.



**Counties:**  
Bergen

**Municipalities:**  
Teaneck Twp

**NJDOT CIS Category:**  
Bridge Assets

**RCIS Category:**  
Bridges

**Sponsor:**  
NJDOT

**Air Quality Code:**  
NR3 (Exempt)

**Est. Total Project Cost:**  
(Million) \$52.696

**FY 2020 - 2023 TIP Cost: (Million) \$27.600**

**Unconstrained Information Year**

PHASE	SOURCE	2020	2021	2022	2023	2024-2029
ROW	NHPP	\$1.500				
UTI	NHPP			\$3.000		
CON	NHPP				\$23.100	\$23.000
		\$1.500		\$3.000	\$23.100	\$23.000

# NJTPA

## Transportation Improvement Program Fiscal Years 2020 - 2023

**Routes** 4

**Mileposts:** 8.8-9.3

**DBNUM:** 08410

**Name:** Route 4, Grand Avenue Bridge

This project will replace the deck structure of structurally deficient bridge built in 1931. The Westbound right through-lane through the intersection will be eliminated. The existing through lane will be used to provide a deceleration lane, an exclusive merge lane, and an acceleration lane that will introduce the right through-lane after the interchange to improve safety at the ramp terminus. A bus shelter will be constructed at the existing bus stop, along with ADA-compliant curb ramps and sidewalks. Gaps in existing sidewalk will be eliminated.



**Counties:**

Bergen

**Municipalities:**

Englewood City

**NJDOT CIS Category:**

Bridge Assets

**RCIS Category:**

Bridges

**Sponsor:**

NJDOT

**Air Quality Code:**

S19, AQ2, MT7 (Exempt)

**Est. Total Project Cost:**

(Million) \$32.400

**FY 2020 - 2023 TIP Cost: (Million) \$5.500**

**Unconstrained Information Year**

PHASE	SOURCE	2020	2021	2022	2023	2024-2029
DES	NHPP		\$4.000			
ROW	NHPP			\$1.500		
UTI	NHPP					\$2.100
CON	NHPP					\$24.800
			\$4.000	\$1.500		\$26.900



# NJTPA

## Transportation Improvement Program Fiscal Years 2020 - 2023

**Routes** 4

**Mileposts:** 8.8-9.3

**DBNUM:** 08410

**Name:** Route 4, Grand Avenue Bridge

This project will replace the deck structure of structurally deficient bridge built in 1931. The Westbound right through-lane through the intersection will be eliminated. The existing through lane will be used to provide a deceleration lane, an exclusive merge lane, and an acceleration lane that will introduce the right through-lane after the interchange to improve safety at the ramp terminus. A bus shelter will be constructed at the existing bus stop, along with ADA-compliant curb ramps and sidewalks. Gaps in existing sidewalk will be eliminated.



**Counties:**

Bergen

**Municipalities:**

Englewood City

**NJDOT CIS Category:**

Bridge Assets

**RCIS Category:**

Bridges

**Sponsor:**

NJDOT

**Air Quality Code:**

S19, AQ2, MT7 (Exempt)

**Est. Total Project Cost:**

(Million) \$32.400

**FY 2020 - 2023 TIP Cost: (Million) \$5.500**

**Unconstrained  
Information Year**

PHASE	SOURCE	2020	2021	2022	2023
DES	NHPP	\$4.000			
ROW	NHPP			\$1.500	
UTI	NHPP				
CON	NHPP				
		\$4.000		\$1.500	

2024-2029
\$2.100
\$24.800
\$26.900

# NJTPA

## Transportation Improvement Program Fiscal Years 2020 - 2023

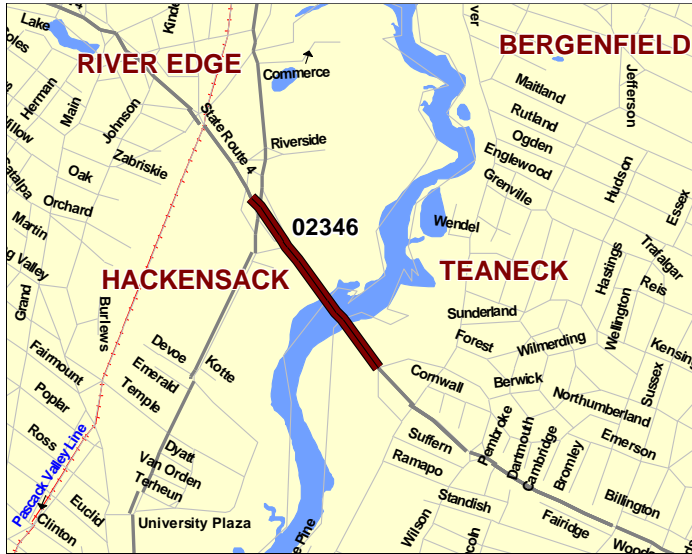
**Routes** 4

**Mileposts:** 5.70 - 6.10

**DBNUM:** 02346

**Name:** Route 4, Hackensack River Bridge

Initiated from the Bridge Management System, this project will reconstruct this structurally deficient and functionally obsolete bridge, built in 1931.



**Counties:**

Bergen

**Municipalities:**

Hackensack City Teaneck Twp

**NJDOT CIS Category:**

Bridge Assets

**RCIS Category:**

Bridges

**Sponsor:**

NJDOT

**Air Quality Code:**

S19 (Exempt)

**Est. Total Project Cost:**

(Million) \$80.900

**FY 2020 - 2023 TIP Cost: (Million) \$5.900**

Unconstrained  
Information Year

PHASE	SOURCE	2020	2021	2022	2023	2024-2029
DES	STATE		\$4.500			
ROW	NHPP				\$1.400	
CON	NHPP					\$73.700
			\$4.500		\$1.400	\$73.700

# NJTPA

## Transportation Improvement Program Fiscal Years 2020 - 2023

**Routes** 4

**Mileposts:** 9.62-9.7

**DBNUM:** 94064

**Name:** Route 4, Jones Road Bridge

Initiated from the Bridge Management System, this project will replace the structurally deficient and functionally obsolete bridge, built in 1931.



**Counties:**  
Bergen

**Municipalities:**  
Englewood City

**NJDOT CIS Category:**  
Bridge Assets

**RCIS Category:**  
Bridges

**Sponsor:**  
NJDOT

**Air Quality Code:**  
S19 (Exempt)

**Est. Total Project Cost:**  
(Million) \$32.211

**FY 2020 - 2023 TIP Cost: (Million) \$22.600**

Unconstrained Information Year

PHASE	SOURCE	2020	2021	2022	2023	2024-2029
ROW	NHPP	\$ .600				
CON	NHPP				\$22.000	
		\$ .600			\$22.000	

**NJTPA**

**Transportation Improvement Program Fiscal Years 2020 - 2023**

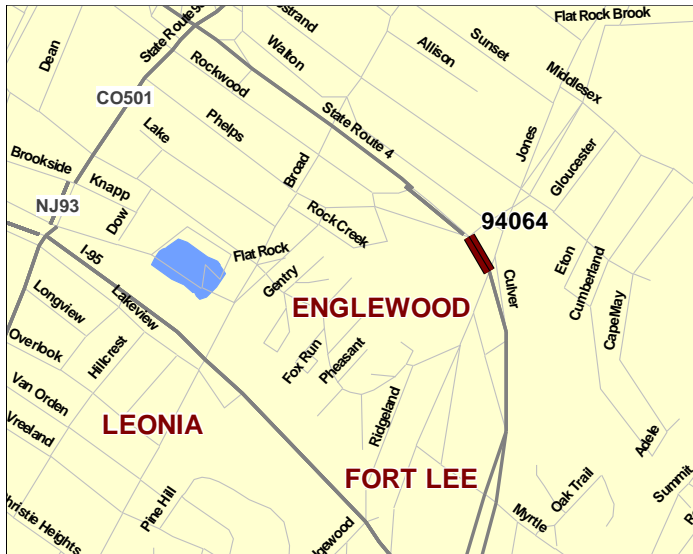
**Routes** 4

**Mileposts:** 9.62-9.7

**DBNUM:** 94064

**Name:** Route 4, Jones Road Bridge

Initiated from the Bridge Management System, this project will replace the structurally deficient and functionally obsolete bridge, built in 1931.



**Counties:**  
 Bergen

**Municipalities:**  
 Englewood City

**NJDOT CIS Category:**  
 Bridge Assets

**RCIS Category:**  
 Bridges

**Sponsor:**  
 NJDOT

**Air Quality Code:**  
 S19 (Exempt)

**Est. Total Project Cost:**  
 (Million) \$32.211

**FY 2020 - 2023 TIP Cost: (Million) \$28.600**

**Unconstrained Information Year**

PHASE	SOURCE	2020	2021	2022	2023	2024-2029
ROW	NHPP	\$6.000				
UTI	NHPP	\$6.000				
CON	NHPP				\$22.000	
		\$6.600			\$22.000	

# NJTPA

## Transportation Improvement Program Fiscal Years 2020 - 2023

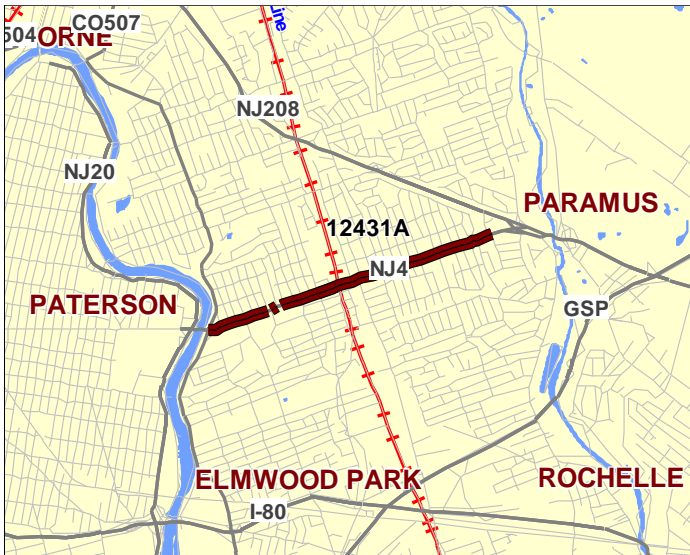
**Routes** 4

**Mileposts:** 0.17-1.94

**DBNUM:** 12431A

**Name:** Route 4, River Drive to Tunbridge Road

Identified by the Pavement Management System, this project will resurface the roadway within the project limits. Safety and ADA elements will also be addressed, including; upgraded traffic signals (some relocations necessary), improved intersection lighting, upgraded/compliant curb ramps, and installation of median impact attenuators.



**Counties:**

Bergen

**Municipalities:**

Elmwood Park Boro Fair Lawn Boro

**NJDOT CIS Category:**

Road Assets

**RCIS Category:**

Road Preservation

**Sponsor:**

NJDOT

**Air Quality Code:**

S10, S18, AQ2, NR2 (Exempt)

**Est. Total Project Cost:**

(Million) \$7.939

**FY 2020 - 2023 TIP Cost: (Million) \$7.350**

Unconstrained  
Information Year

PHASE	SOURCE	2020	2021	2022	2023	2024-2029
CON	NHPP		\$7.350			
			\$7.350			

# NJTPA

## Transportation Improvement Program Fiscal Years 2020 - 2023

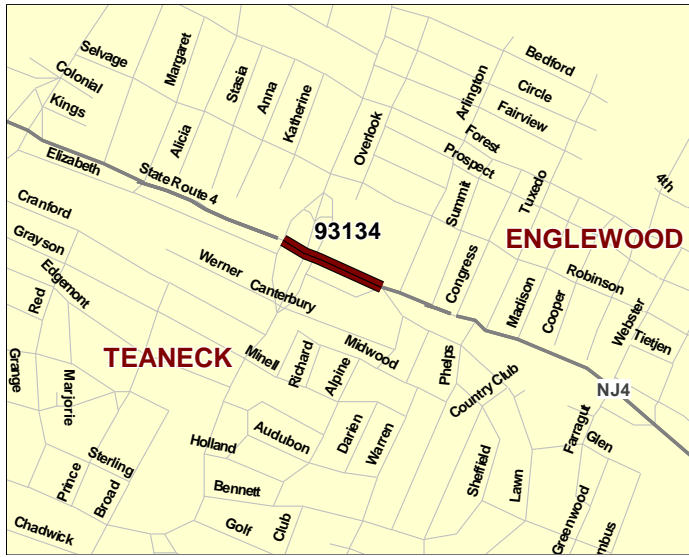
**Routes** 4

**Mileposts:** 7.27 - 7.86

**DBNUM:** 93134

**Name:** Route 4, Teaneck Road Bridge

Initiated from the Bridge Management system, this project will replace the bridge, built in 1931. Operational and safety improvements to Route 4 will be provided by adding acceleration/deceleration lanes and bus turn outs in both directions.



**Counties:**

Bergen

**Municipalities:**

Teaneck Twp

**NJDOT CIS Category:**

Bridge Assets

**RCIS Category:**

Bridges

**Sponsor:**

NJDOT

**Air Quality Code:**

S19 (Exempt)

**Est. Total Project Cost:**

(Million) \$14.625

**FY 2020 - 2023 TIP Cost: (Million) \$13.500**

Unconstrained  
Information Year

PHASE	SOURCE	2020	2021	2022	2023	2024-2029
CON	NHPP			\$13.500		
				\$13.500		

# NJTPA

## Transportation Improvement Program Fiscal Years 2020 - 2023

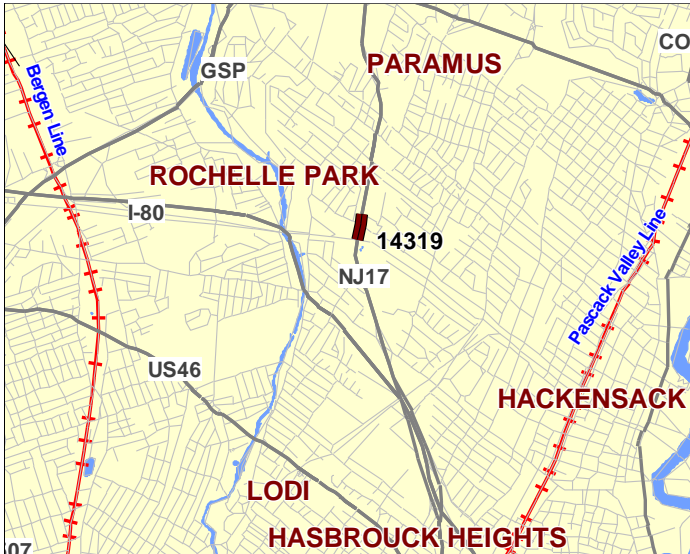
**Routes** 17 / CR 44

**Mileposts:** 10.80 - 10.91

**DBNUM:** 14319

**Name:** Route 17, Bridges over NYS&W RR & RR Spur & Central Avenue (CR 44)

Initiated by the Bridge Management System, this project will replace the bridge decks of the bridges, built in 1931 & 1932.



**Counties:**

Bergen

**Municipalities:**

Rochelle Park Twp

**NJDOT CIS Category:**

Bridge Assets

**RCIS Category:**

Bridges

**Sponsor:**

NJDOT

**Air Quality Code:**

S19 (Exempt)

**Est. Total Project Cost:**

(Million) \$36.050

**FY 2020 - 2023 TIP Cost: (Million) \$3.050**

Unconstrained  
Information Year

PHASE	SOURCE	2020	2021	2022	2023	2024-2029
DES	NHPP			\$3.050		
ROW	NHPP					\$3.000
UTI	NHPP					\$4.000
CON	NHPP					\$26.000
				\$3.050		\$33.000

# NJTPA

## Transportation Improvement Program Fiscal Years 2020 - 2023

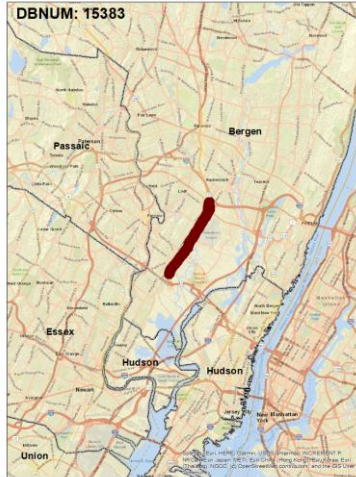
**Routes** 17

**Mileposts:** 4.49-8.85

**DBNUM:** 15383

**Name:** Route 17, Pierrepont Ave to Terrace Ave/Polify Rd (CR 55)

Initiated from the Pavement Management System, this project will resurface within the project limits.



**Counties:**

Bergen

**Municipalities:**

Rutherford Boro East  
Rutherford Boro Hasbrouck  
Heights Boro

**NJDOT CIS Category:**

Road Assets

**RCIS Category:**

Road Preservation

**Sponsor:**

NJDOT

**Air Quality Code:**

S10 (Exempt)

**Est. Total Project Cost:**

(Million) \$6.100

**FY 2020 - 2023 TIP Cost: (Million) \$6.100**

Unconstrained  
Information Year

PHASE	SOURCE	2020	2021	2022	2023	2024-2029
CON	NHPP			\$6.100		
				\$6.100		



# NJTPA Transportation Improvement Program Fiscal Years 2020 - 2023

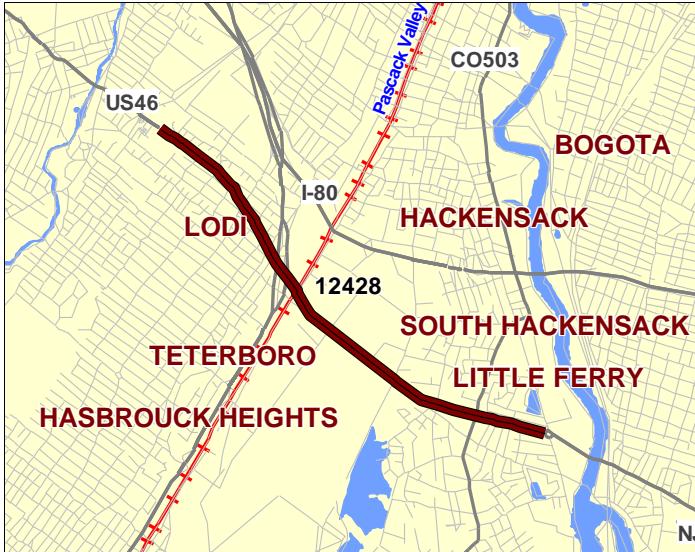
**Routes** 46

**Mileposts:** 66.95 - 69.18

**DBNUM:** 12428

**Name:** Route 46, Bergen Boulevard to Main Street

Initiated from the Pavement Management System, this project will resurface within the project limits.



**Counties:**

Bergen

**Municipalities:**

Lodi Boro Hasbrouck Heights  
Boro Teterboro Boro South  
Hackensack Twp

**NJDOT CIS Category:**

Road Assets

**RCIS Category:**

Road Preservation

**Sponsor:**

NJDOT

**Air Quality Code:**

S10 (Exempt)

**Est. Total Project Cost:**

(Million) \$9.344

**FY 2020 - 2023 TIP Cost: (Million) \$4.811**

Unconstrained  
Information Year

PHASE	SOURCE	2020	2021	2022	2023	2024-2029
CON	NHPP		\$4.811			
			\$4.811			

**NJTPA**

**Transportation Improvement Program Fiscal Years 2020 - 2023**

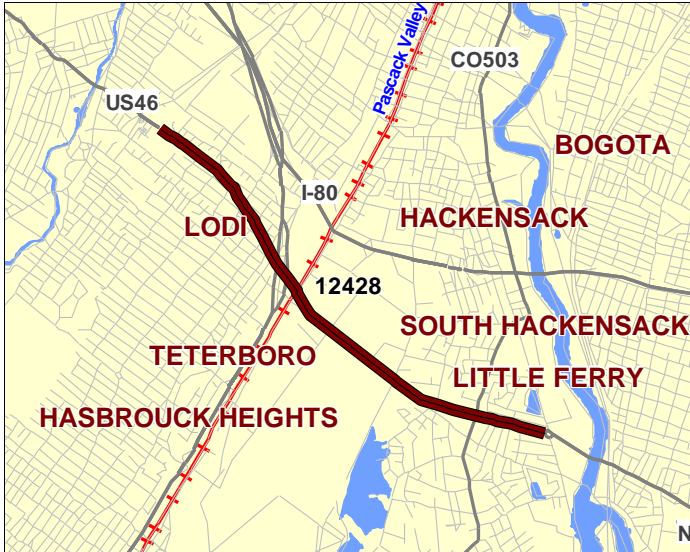
**Routes** 46

**Mileposts:** 66.95 - 69.18

**DBNUM:** 12428

**Name:** Route 46, Bergen Boulevard to Main Street

Initiated from the Pavement Management System, this project will resurface within the project limits.



**Counties:**

Bergen

**Municipalities:**

Lodi Boro Hasbrouck Heights  
Boro Teterboro Boro South  
Hackensack Twp

**NJDOT CIS Category:**

Road Assets

**RCIS Category:**

Road Preservation

**Sponsor:**

NJDOT

**Air Quality Code:**

S10 (Exempt)

**Est. Total Project Cost:**

(Million) \$9.344

**FY 2020 - 2023 TIP Cost: (Million) \$4.100**

Unconstrained  
Information Year

PHASE	SOURCE	2020	2021	2022	2023	2024-2029
CON	NHPP		\$4.100			
			\$4.100			

**NJTPA**

**Transportation Improvement Program Fiscal Years 2020 - 2023**

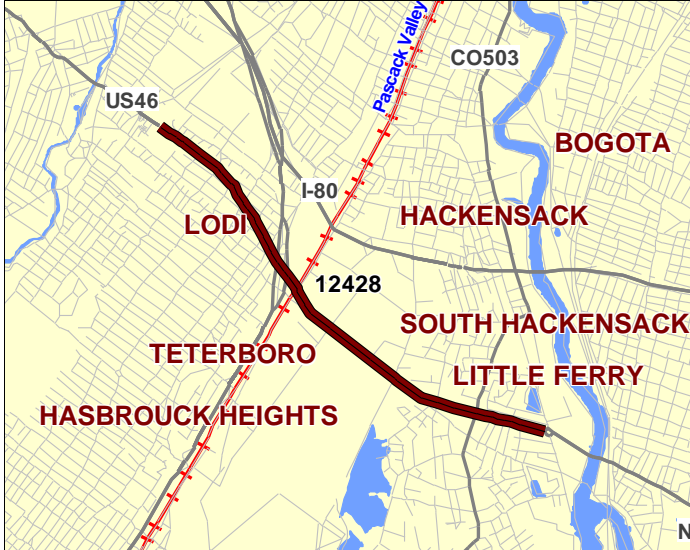
**Routes** 46

**Mileposts:** 66.95 - 69.18

**DBNUM:** 12428

**Name:** Route 46, Bergen Boulevard to Main Street

Initiated from the Pavement Management System, this project will resurface within the project limits.



**Counties:**

Bergen

**Municipalities:**

Lodi Boro Hasbrouck Heights  
Boro Teterboro Boro South  
Hackensack Twp

**NJDOT CIS Category:**

Road Assets

**RCIS Category:**

Road Preservation

**Sponsor:**

NJDOT

**Air Quality Code:**

S10 (Exempt)

**Est. Total Project Cost:**

(Million) \$9.344

**FY 2020 - 2023 TIP Cost: (Million) \$5.300**

Unconstrained  
Information Year

PHASE	SOURCE	2020	2021	2022	2023	2024-2029
CON	NHPP	\$5.300				
		\$5.300				

# NJTPA

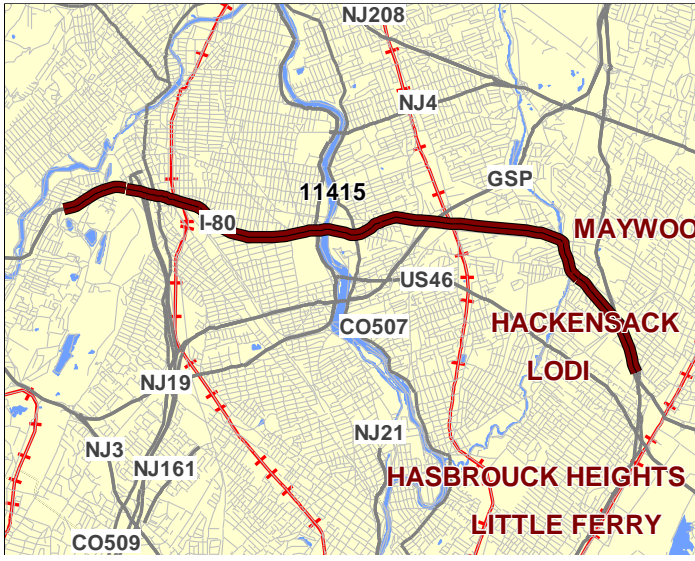
## Transportation Improvement Program Fiscal Years 2020 - 2023

**Routes** 80 **Mileposts:** 56.00 - 65.4 **DBNUM:** 11415  
**Name:** Route 80, Riverview Drive (CR 640) to Polify Road (CR 55)

This project will reconstruct 9 miles of I-80 Westbound pavement & structures from milepost 56.4 to 65.4 in Passaic County (Woodland Park Borough and the City of Paterson) and in Bergen County (Elmwood Park Borough, Saddle Brook Township, Lodi Borough and the City of Hackensack). In addition there will be a widening of Rt 80 in the WB direction from MP 58.9 to 60.5.

The project limits are from approximately 0.2 mile east of the Squirrelwood Road (CR 636) Interchange in Woodland Park Borough, Passaic County to approximately 0.1 mile west of the S. Summit Rd (CR 57) Interchange in the City of Hackensack, Bergen County.

Structures located within the project limits are: 1610-156, 1610-158, 1610-171, 1610-159, 1610-160, 1610-165, 1610-166, 1610-167, 1610-170, 1610-152; 0225-150, 0225-151, 0225-154, 0225-155, 0225-156, 0225-157, 0225-158, 0225-159; 1609-161, 1609-160; 0225-162, 0225-164, 0225-166, 0225-167, 0225-168; 0226-150, 0226-151



**Counties:**  
Passaic Bergen

**Municipalities:**  
Various

**NJDOT CIS Category:**  
Road Assets

**RCIS Category:**  
Road Enhancement

**Sponsor:**  
NJDOT

**Air Quality Code:**  
2035M (Non-Exempt)

**Est. Total Project Cost:**  
**(Million) \$397.500**

**FY 2020 - 2023 TIP Cost: (Million) \$36.000**

**Unconstrained Information Year**

PHASE	SOURCE	2020	2021	2022	2023	2024-2029
DES	NHPP			\$36.000		
ROW	NHFP-HWY					\$3.160
CON	NHFP-HWY					\$241.563
CON	NHPP					\$156.034
				\$36.000		\$400.757

# NJTPA

## Transportation Improvement Program Fiscal Years 2020 - 2023

**Routes** 80

**Mileposts:** 56.00 - 65.4

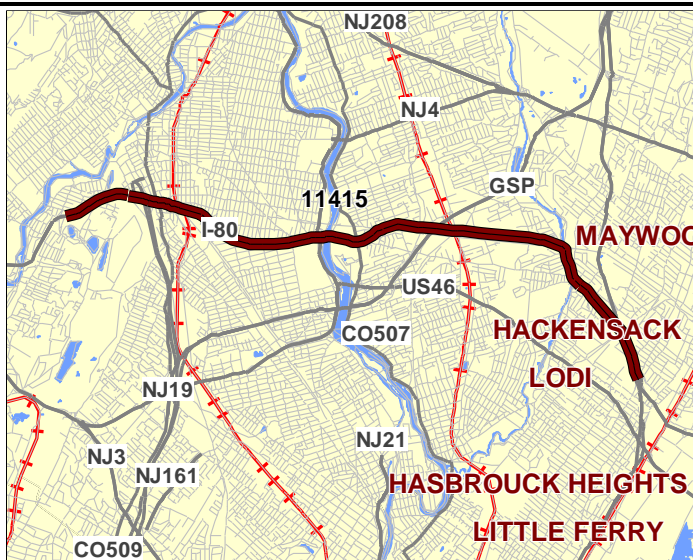
**DBNUM:** 11415

**Name:** Route 80, Riverview Drive (CR 640) to Polify Road (CR 55)

This project will reconstruct 9 miles of I-80 Westbound pavement & structures from milepost 56.4 to 65.4 in Passaic County (Woodland Park Borough and the City of Paterson) and in Bergen County (Elmwood Park Borough, Saddle Brook Township, Lodi Borough and the City of Hackensack). In addition there will be a widening of Rt 80 in the WB direction from MP 58.9 to 60.5.

The project limits are from approximately 0.2 mile east of the Squirrelwood Road (CR 636) Interchange in Woodland Park Borough, Passaic County to approximately 0.1 mile west of the S. Summit Rd (CR 57) Interchange in the City of Hackensack, Bergen County.

Structures located within the project limits are: 1610-156, 1610-158, 1610-171, 1610-159, 1610-160, 1610-165, 1610-166, 1610-167, 1610-170, 1610-152; 0225-150, 0225-151, 0225-154, 0225-155, 0225-156, 0225-157, 0225-158, 0225-159; 1609-161, 1609-160; 0225-162, 0225-164, 0225-166, 0225-167, 0225-168; 0226-150, 0226-151



**Counties:**

Passaic Bergen

**Municipalities:**

Various

**NJDOT CIS Category:**

Road Assets

**RCIS Category:**

Road Enhancement

**Sponsor:**

NJDOT

**Air Quality Code:**

2035M (Non-Exempt)

**Est. Total Project Cost:**

**(Million) \$397.500**

**FY 2020 - 2023 TIP Cost: (Million) \$28.241**

**Unconstrained  
Information Year**

PHASE	SOURCE	2020	2021	2022	2023	2024-2029
DES	NHPP			\$10.000	\$18.241	
ROW	NHFP-HWY					\$3.160
CON	NHFP-HWY					\$241.563
CON	NHPP					\$156.034
				\$10.000	\$18.241	\$400.757