

NJTPA

Transportation Improvement Program Fiscal Years 2016 - 2019

Routes

Mileposts: 0.21-0.85 (Grand St), 0.0-0.16 (Phillip St)

Name: Johnston Avenue Road Improvements

The project will restore the asphalt pavement and upgrade pedestrian improvements to .75 miles of Johnston Avenue between Phillip Street and Grand Avenue. The project will include: ADA/pedestrian improvements, utility improvement coordination, milling; and paving, and striping, landscaping and restoration. The following federal appropriations were repurposed to this project: \$128,171 (NJ171), \$400,590 (NJ221), and \$841,239 (NJ227).



Counties:

Hudson

Municipalities:

Jersey City

NJDOT CIS Category:

Local System Support

RCIS Category:

Bike/Ped

Sponsor:

Jersey City

Air Quality Code:

Est. Total Project Cost:

(Million) Not Available

FY 2016 - 2019 TIP Cost: (Million) \$1.370

Unconstrained Information

PHASE	SOURCE	2016	2017	2018	2019	2020-2025
CON	DEMO-R		\$1.370			
			\$1.370			

NJTPA

Transportation Improvement Program Fiscal Years 2016 - 2019

Routes

Mileposts:

DBNUM: N1702

Name: Koppers Coke Access Road (Liberty Corridor)

The proposed access road development on the Koppers Coke Peninsula will include 1.9 million square feet of warehousing and the NJ TRANSIT microgrid. The following federal appropriation was allocated to this project, DEMO ID #NJ272.

Counties:

Hudson

Municipalities:

Kearny

NJDOT CIS Category:

Multimodal Programs

RCIS Category:

Freight

Sponsor:

Hudson County

Air Quality Code:

Est. Total Project Cost:

(Million) Not Available

FY 2016 - 2019 TIP Cost: (Million) \$1.000

Unconstrained
Information

PHASE	SOURCE	2016	2017	2018	2019	2020-2025
CD	DEMO		\$1.000			
			\$1.000			

NJTPA

Transportation Improvement Program Fiscal Years 2016 - 2019

Routes

Mileposts: N/A

DBNUM: 11407

Name: PANY&NJ-NJDOT Project Program

Under this program, the Port Authority will provide funding support for improvements to four NJDOT facilities: Route 7, Hackensack River (Wittpenn) Bridge, Route 139 (Hoboken and Conrail Viaducts), Route 1&9T Extension, and Route 1&9 Pulaski Skyway. This program will provide a total of \$1.8 billion from FY 2012 through FY 2016 for these four projects.

The Route 7 Wittpenn Bridge will be replaced with a new vertical lift bridge. The total project cost is estimated at \$650 to \$700 million. The project is located in Kearny and Jersey City, Hudson County.

The Route 139 Contract 3 project will rehabilitate the Hoboken Viaduct, as well as replace the deck and rehabilitate the superstructure of the Conrail Viaduct. The total project cost is estimated at \$180 to \$200 million. The project is located in Jersey City, Hudson County.

The Route 1&9T Extension project, will provide a new roadway parallel to Route 1&9 along the railroad right-of-way in Jersey City. It will provide intermodal connections to the rail yards and divert trucks off the Tonnelles Circle and Route 1&9, helping to ease congestion and facilitating goods movement throughout the region. The total project cost is estimated at \$70 to \$80 million. The project is located in Jersey City, Hudson County.

The Route 1&9 Pulaski Skyway project will rehabilitate the 3.5 mile-long structure that carries Route 1&9 over the Hackensack and Passaic Rivers, the New Jersey Turnpike, several railroads and industrial facilities. The total project cost is estimated at \$1.2 to \$1.5 billion. The project is located in Jersey City, Kearny, and Newark in Hudson and Essex Counties.



Counties:

Hudson Essex

Municipalities:

Jersey City Newark City
Kearny Town

NJDOT CIS Category:

Bridge Assets

RCIS Category:

Bridges

Sponsor:

NJDOT

Air Quality Code:

2020M (Non-Exempt)

Est. Total Project Cost:

(Million) Not Available

FY 2016 - 2019 TIP Cost: (Million) \$503.000

Unconstrained
Information

PHASE	SOURCE	2016	2017	2018	2019	2020-2025
ERC	OTHER				\$150.000	\$250.000
ERC	PANY&NJ	\$353.000				
		\$353.000			\$150.000	\$250.000

NJTPA

Transportation Improvement Program Fiscal Years 2016 - 2019

Routes

Mileposts: 21.1-21.2

DBNUM: 17356

Name: Pedestrian Bridge over Route 440

The purpose of this Concept Development study is to comply with federal regulations, which is to determine the purpose and need of the pedestrian crossing over Route 440; agree to a preferred alternative; and to identify the appropriate environmental document needed to advance the project through the construction work phase.

The following federal appropriation was allocated to this project: DEMO ID# NJ 272.



Counties:

Hudson

Municipalities:

Bayonne

NJDOT CIS Category:

Multimodal Programs

RCIS Category:

Bike/Ped

Sponsor:

Bayonne

Air Quality Code:

Est. Total Project Cost:

(Million) Not Available

FY 2016 - 2019 TIP Cost: (Million) \$0.450

Unconstrained
Information

PHASE	SOURCE	2016	2017	2018	2019	2020-2025
CD	DEMO		\$.450			
			\$.450			

NJTPA

Transportation Improvement Program Fiscal Years 2016 - 2019

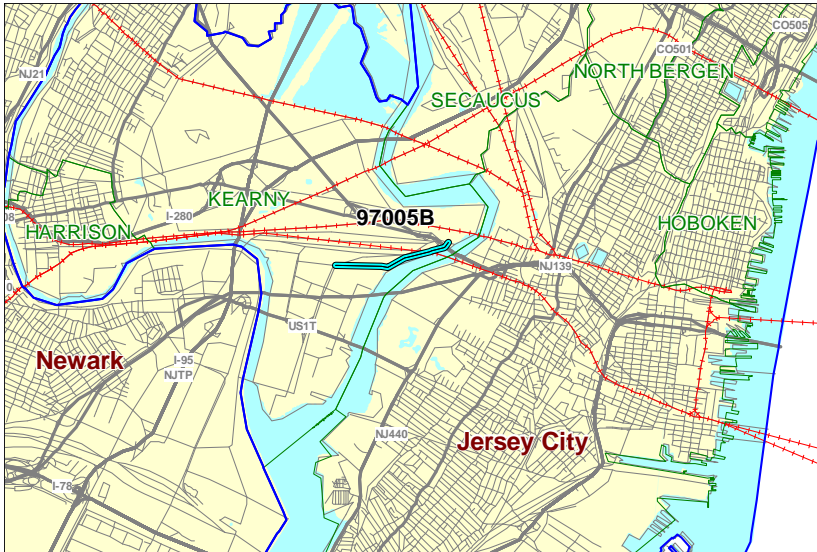
Routes CR 659

Mileposts: 0.5-1.4

DBNUM: 97005B

Name: Portway, Fish House Road/Pennsylvania Avenue, CR 659

This project provides roadway reconstruction. The project includes two 12-ft lanes, and a 12-ft shoulder, Eastbound and Westbound, along Pennsylvania Ave/Fish House Rd. Sidewalks will be provided along the Eastbound side of Central Ave to approximately 250 feet East of the intersection of the two roadways.



Counties:

Hudson

Municipalities:

Kearny Town

NJDOT CIS Category:

Local System Support

RCIS Category:

Freight

Sponsor:

NJDOT

Air Quality Code:

S4, S7 (Exempt)

Est. Total Project Cost:

(Million) \$18.481

FY 2016 - 2019 TIP Cost: (Million) \$4.803

Unconstrained Information

PHASE	SOURCE	2016	2017	2018	2019	2020-2025
DES	DEMO-R		\$1.603			
ROW	STP				\$3.200	
CON	STP					\$10.000
			\$1.603		\$3.200	\$10.000

NJTPA

Transportation Improvement Program Fiscal Years 2016 - 2019

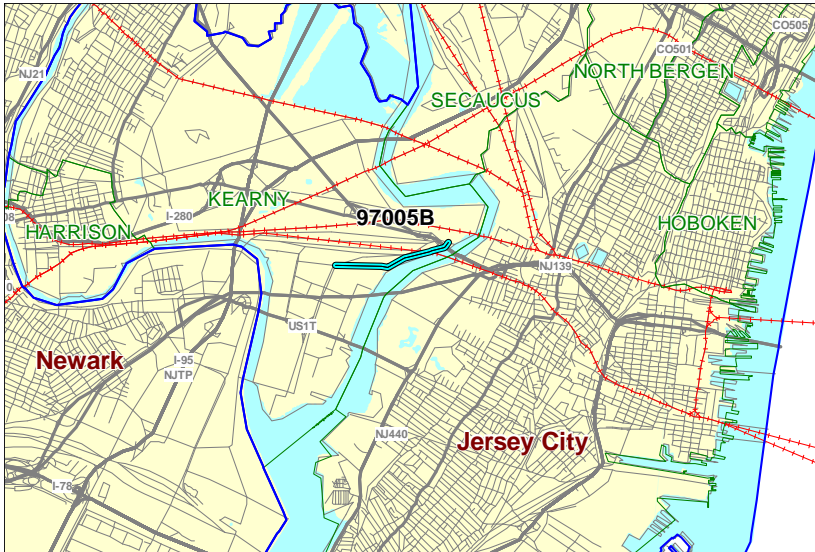
Routes CR 659

Mileposts: 0.5-1.4

DBNUM: 97005B

Name: Portway, Fish House Road/Pennsylvania Avenue, CR 659

This project provides roadway reconstruction. The project includes two 12-ft lanes, and a 12-ft shoulder, Eastbound and Westbound, along Pennsylvania Ave/Fish House Rd. Sidewalks will be provided along the Eastbound side of Central Ave to approximately 250 feet East of the intersection of the two roadways.



Counties:

Hudson

Municipalities:

Kearny Town

NJDOT CIS Category:

Local System Support

RCIS Category:

Freight

Sponsor:

NJDOT

Air Quality Code:

S4, S7 (Exempt)

Est. Total Project Cost:

(Million) \$18.481

FY 2016 - 2019 TIP Cost: (Million) \$4.700

Unconstrained Information

PHASE	SOURCE	2016	2017	2018	2019	2020-2025
DES	STP		\$1.500			
ROW	STP				\$3.200	
CON	STP					\$10.000
			\$1.500		\$3.200	\$10.000

NJTPA

Transportation Improvement Program Fiscal Years 2016 - 2019

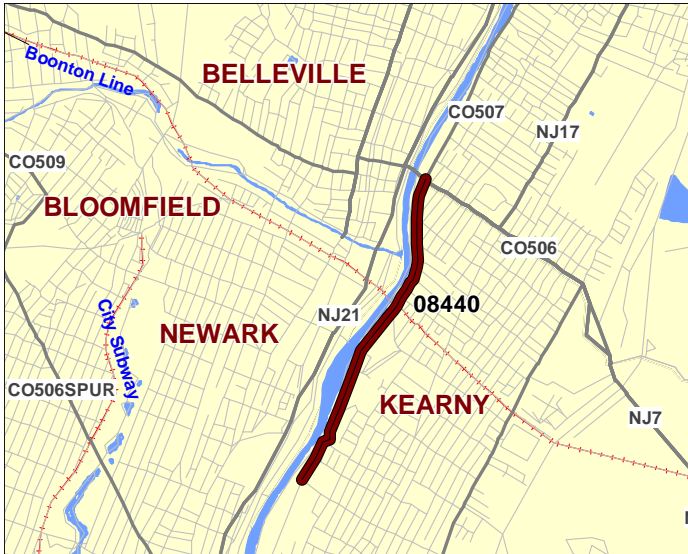
Routes

Mileposts: N/A

DBNUM: 08440

Name: Riverbank Park Bike Trail

The purpose of the project is to improve the area of the Riverbank Park trail along Passaic Avenue from Bergen Avenue to the Belleville Turnpike.



Counties:

Hudson

Municipalities:

Kearny Town

NJDOT CIS Category:

Multimodal Programs

RCIS Category:

Bike/Ped

Sponsor:

Kearny Town

Air Quality Code:

AQ2 (Exempt)

Est. Total Project Cost:

(Million) Not Available

FY 2016 - 2019 TIP Cost: (Million) \$1.677

Unconstrained Information

PHASE	SOURCE	2016	2017	2018	2019	2020-2025
ERC	DEMO	\$1.677				
		\$1.677				

NJTPA

Transportation Improvement Program Fiscal Years 2016 - 2019

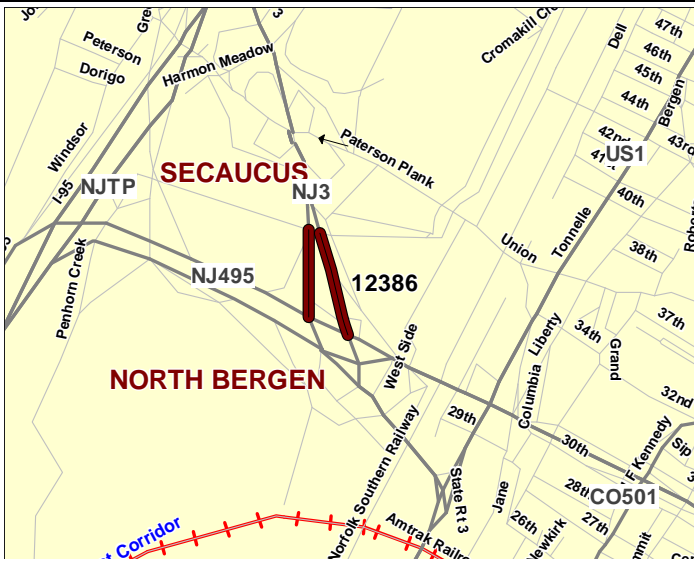
Routes 3 495

Mileposts: 10.33

DBNUM: 12386

Name: Route 3 & Route 495 Interchange

Initiated from the Bridge Management System, this project will replace; the Route 495 Eastbound and Ramp B over Route 3 structure; and the bridge deck for the Route 3 Eastbound and South Service Road structure over Route 495 Ramp J. The project also includes safety and operational improvements within the Routes 3 and 495 interchange.



Counties:
Hudson

Municipalities:
North Bergen Twp

NJDOT CIS Category:
Bridge Assets

RCIS Category:
Bridges

Sponsor:
NJDOT

Air Quality Code:
O10a (Exempt)

Est. Total Project Cost:
(Million) Not Available

FY 2016 - 2019 TIP Cost: (Million) \$3.500

Unconstrained Information

PHASE	SOURCE	2016	2017	2018	2019	2020-2025
PE	NHPP				\$3.500	
DES	NHPP					\$3.500
ROW	NHPP					\$.500
CON	NHPP					\$40.000
					\$3.500	\$44.000

NJTPA

Transportation Improvement Program Fiscal Years 2016 - 2019

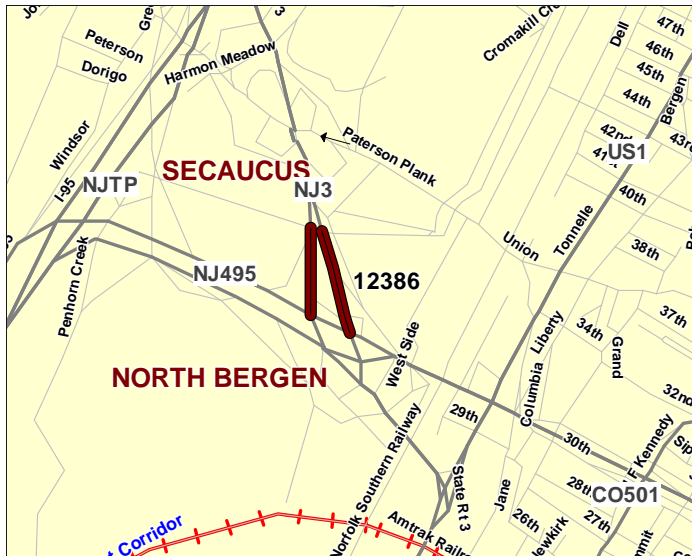
Routes 3 495

Mileposts: 10.33

DBNUM: 12386

Name: Route 3 & Route 495 Interchange

Initiated from the Bridge Management System, this project will replace; the Route 495 Eastbound and Ramp B over Route 3 structure; and the bridge deck for the Route 3 Eastbound and South Service Road structure over Route 495 Ramp J. The project also includes safety and operational improvements within the Routes 3 and 495 interchange.



Counties:

Hudson

Municipalities:

North Bergen Twp

NJDOT CIS Category:

Bridge Assets

RCIS Category:

Bridges

Sponsor:

NJDOT

Air Quality Code:

O10a (Exempt)

Est. Total Project Cost:

(Million) Not Available

FY 2016 - 2019 TIP Cost: (Million) \$7.000

Unconstrained Information

PHASE	SOURCE	2016	2017	2018	2019	2020-2025
PE	NHPP		\$3.500			
DES	NHPP				\$3.500	
ROW	NHPP					\$.500
CON	NHPP					\$40.000
			\$3.500		\$3.500	\$40.500

NJTPA

Transportation Improvement Program Fiscal Years 2016 - 2019

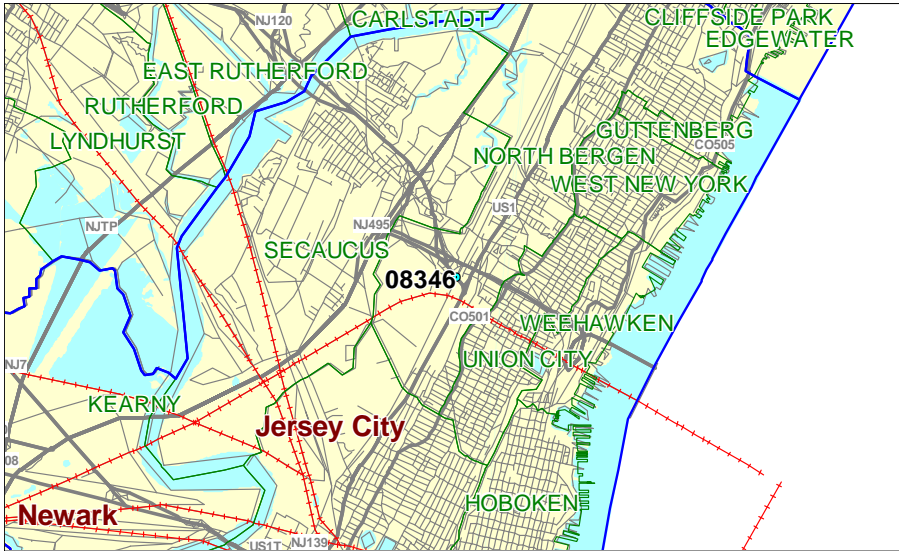
Routes 3

Mileposts: 10.62-10.84

DBNUM: 08346

Name: Route 3, Bridge over Northern Secondary & Ramp A

Initiated by the Bridge Management System, this project will replace the functionally obsolete bridge, built in 1929.



Counties:
Hudson

Municipalities:
North Bergen Twp

NJDOT CIS Category:
Bridge Assets

RCIS Category:
Bridges

Sponsor:
NJDOT

Air Quality Code:
S19 (Exempt)

Est. Total Project Cost:
(Million) \$24.509

FY 2016 - 2019 TIP Cost: (Million) \$23.300

Unconstrained Information

PHASE	SOURCE	2016	2017	2018	2019	2020-2025
DES	NHPP	\$2.900				
ROW	NHPP	\$1.000				
CON	STATE		\$19.400			
		\$3.900	\$19.400			

NJTPA

Transportation Improvement Program Fiscal Years 2016 - 2019

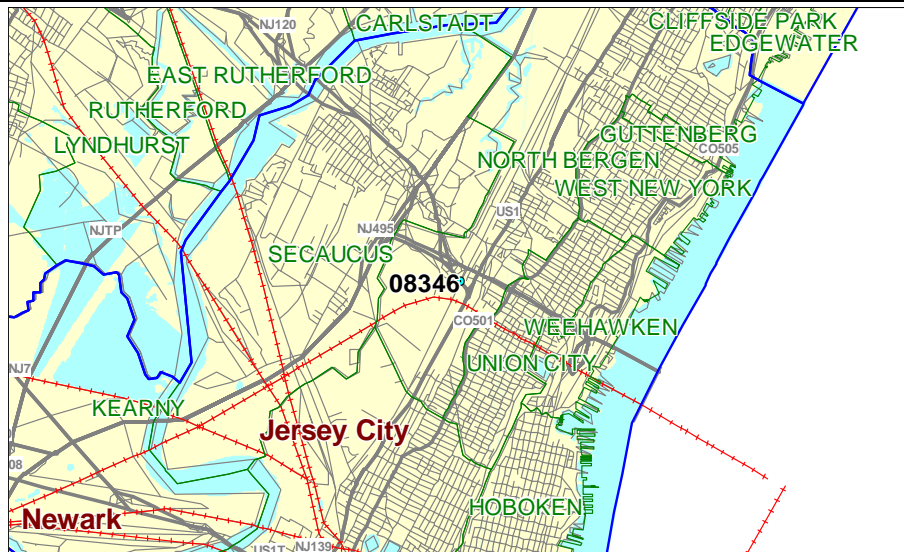
Routes 3

Mileposts: 10.62-10.84

DBNUM: 08346

Name: Route 3, Bridge over Northern Secondary & Ramp A

Initiated by the Bridge Management System, this project will replace the functionally obsolete bridge, built in 1929.



Counties:

Hudson

Municipalities:

North Bergen Twp

NJDOT CIS Category:

Bridge Assets

RCIS Category:

Bridges

Sponsor:

NJDOT

Air Quality Code:

S19 (Exempt)

Est. Total Project Cost:

(Million) \$24.509

FY 2016 - 2019 TIP Cost: (Million) \$19.400

Unconstrained Information

PHASE	SOURCE	2016	2017	2018	2019	2020-2025
CON	STATE		\$19.400			
			\$19.400			

NJTPA

Transportation Improvement Program Fiscal Years 2016 - 2019

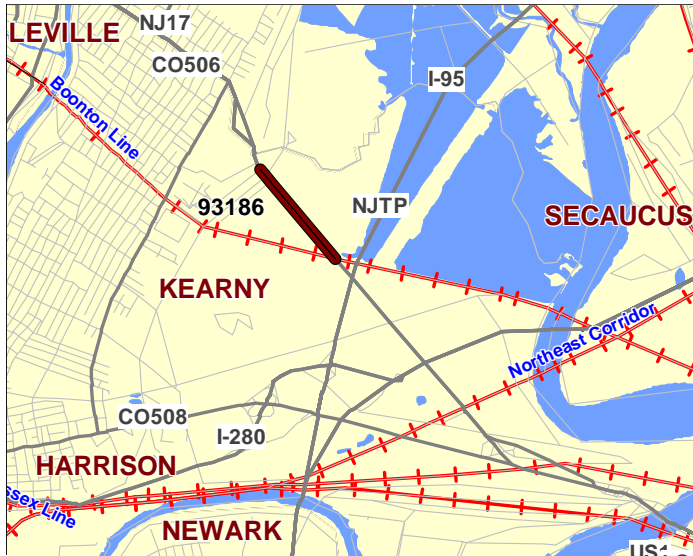
Routes 7

Mileposts: 1.7 - 3.6

DBNUM: 93186

Name: Route 7, Kearny, Drainage Improvements

This section of Route 7 is generally uncurbed and frequently flooded due to low elevation and lack of sufficient highway drainage system. Roadway runoff is collected through inlets or sheet flow, discharging directly into the marshlands. During moderate and heavy storms, in addition to high tide, the runoff overflows the banks onto the roadway and adjacent properties. This causes the highway to be closed and traffic is detoured. This project will provide highway drainage system improvements including; pumping stations, raising road profile and sheet piling to prevent tidal water to flood the roadway.



Counties:
Hudson

Municipalities:
Kearny Town

NJDOT CIS Category:
Road Assets

RCIS Category:
Road Preservation

Sponsor:
NJDOT

Air Quality Code:
S4 (Exempt)

Est. Total Project Cost:
(Million) \$44.599

FY 2016 - 2019 TIP Cost: (Million) \$1.000

Unconstrained Information

PHASE	SOURCE	2016	2017	2018	2019	2020-2025
ROW	STATE		\$1.000			
CON	STATE					\$32.000
			\$1.000			\$32.000

NJTPA

Transportation Improvement Program Fiscal Years 2016 - 2019

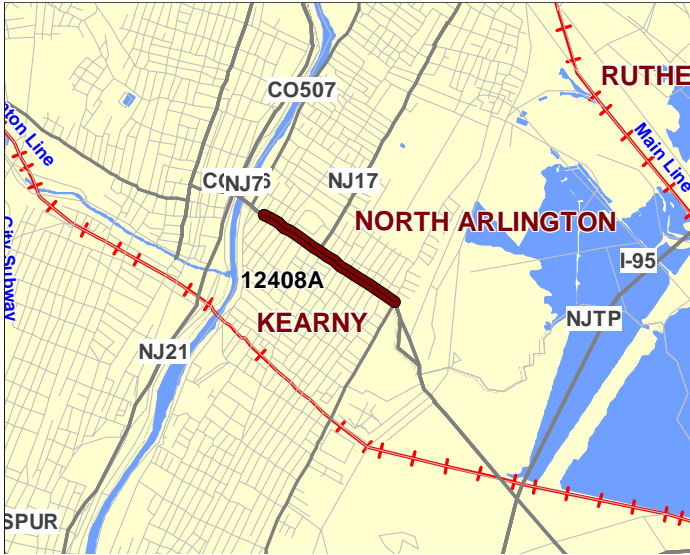
Routes 7

Mileposts: 4.20-5.16

DBNUM: 12408A

Name: Route 7, Schuyler Avenue to Webster Avenue

The pavement recommendation is to perform a mill 'x' – pave 'x' pavement resurfacing curb to curb for the entire limits. ADA compliant curb ramps should also be installed at curb ramp locations within the limits. Alt. 3 and 4 are recommended for implementation at the Ridge Rd/Kearny Ave. and Schuyler Ave. intersections respectively. Alt. 3 includes intersection safety improvements at Ridge Rd/Kearny Ave. (MP 4.74). Alt. 4, lead left turn phases will be provided for motorists turning left onto Rt. 7 from Schuyler Ave.



Counties:

Bergen Hudson

Municipalities:

North Arlington Boro Kearny Town

NJDOT CIS Category:

Road Assets

RCIS Category:

Road Preservation

Sponsor:

NJDOT

Air Quality Code:

S10, AQ2 (Exempt)

Est. Total Project Cost:

(Million) \$3.009

FY 2016 - 2019 TIP Cost: (Million) \$2.500

Unconstrained Information

PHASE	SOURCE	2016	2017	2018	2019	2020-2025
CON	NHPP		\$2.500			
			\$2.500			

NJTPA

Transportation Improvement Program Fiscal Years 2016 - 2019

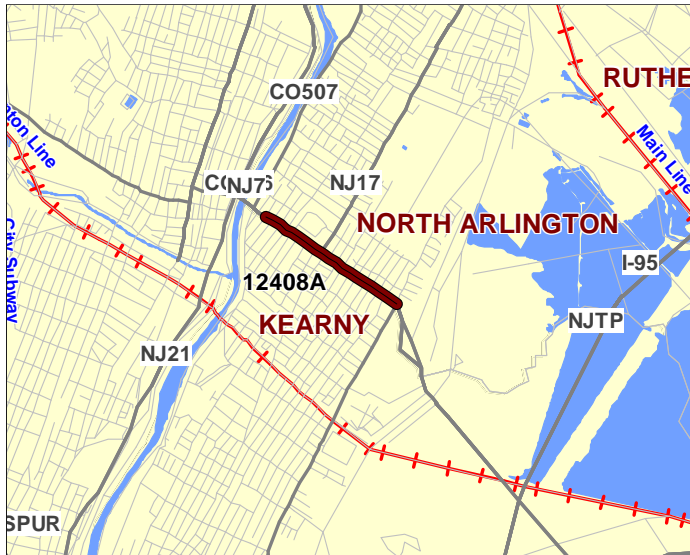
Routes 7

Mileposts: 4.20-5.16

DBNUM: 12408A

Name: Route 7, Schuyler Avenue to Webster Avenue

The pavement recommendation is to perform a mill 'x' – pave 'x' pavement resurfacing curb to curb for the entire limits. ADA compliant curb ramps should also be installed at curb ramp locations within the limits. Alt. 3 and 4 are recommended for implementation at the Ridge Rd/Kearny Ave. and Schuyler Ave. intersections respectively. Alt. 3 includes intersection safety improvements at Ridge Rd/Kearny Ave. (MP 4.74). Alt. 4, lead left turn phases will be provided for motorists turning left onto Rt. 7 from Schuyler Ave.



Counties:

Bergen Hudson

Municipalities:

North Arlington Boro Kearny Town

NJDOT CIS Category:

Road Assets

RCIS Category:

Road Preservation

Sponsor:

NJDOT

Air Quality Code:

S10, AQ2 (Exempt)

Est. Total Project Cost:

(Million) \$3.009

FY 2016 - 2019 TIP Cost: (Million) \$2.500

Unconstrained Information

PHASE	SOURCE	2016	2017	2018	2019	2020-2025
CON	NHPP	\$2.500				
		\$2.500				

NJTPA

Transportation Improvement Program Fiscal Years 2016 - 2019

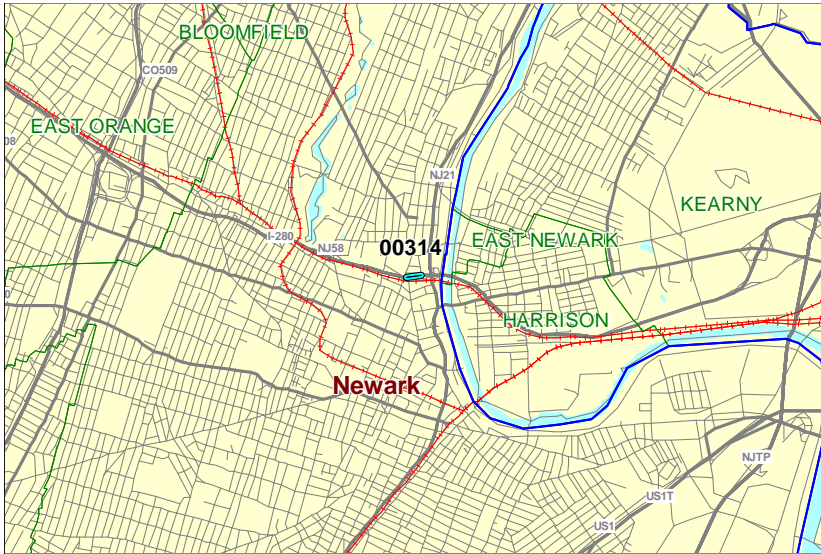
Routes 280

Mileposts: 13.80 - 15.20

DBNUM: 00314

Name: Route 280, Route 21 Interchange Improvements

Initiated by the Bridge Management System, this project includes replacement/rehabilitation of six structures within the project limits, and reconfiguration of the interchange to provide full movements and consolidate entrance points.



Counties:
Essex Hudson

Municipalities:
Newark City Harrison Town

NJDOT CIS Category:
Bridge Assets

RCIS Category:
Bridges

Sponsor:
NJDOT

Air Quality Code:
2020M (Non-Exempt)

Est. Total Project Cost:
(Million) \$150.211

FY 2016 - 2019 TIP Cost: (Million) \$90.810

Unconstrained Information

PHASE	SOURCE	2016	2017	2018	2019	2020-2025
CON	DEMO-R		\$12.217			
CON	NHPP	\$42.150	\$36.443			
		\$42.150	\$48.660			

NJTPA

Transportation Improvement Program Fiscal Years 2016 - 2019

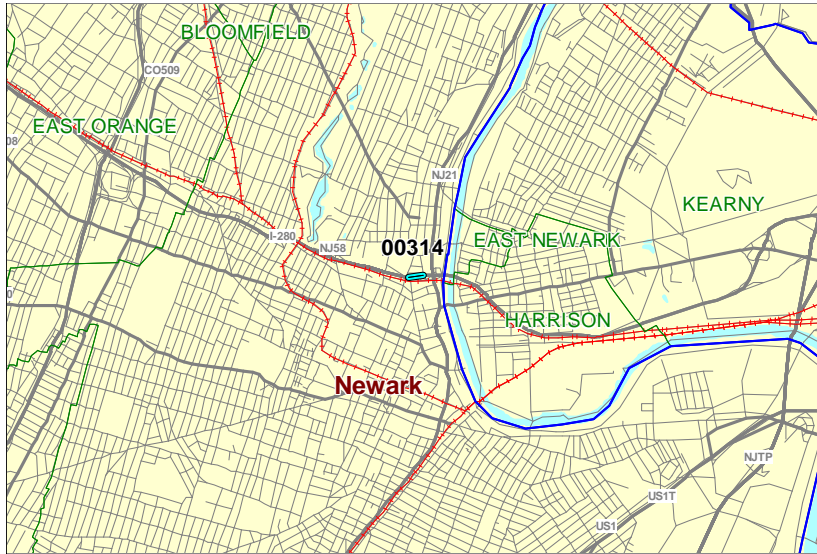
Routes 280

Mileposts: 13.80 - 15.20

DBNUM: 00314

Name: Route 280, Route 21 Interchange Improvements

Initiated by the Bridge Management System, this project includes replacement/rehabilitation of six structures within the project limits, and reconfiguration of the interchange to provide full movements and consolidate entrance points.



Counties:

Essex Hudson

Municipalities:

Newark City Harrison Town

NJDOT CIS Category:

Bridge Assets

RCIS Category:

Bridges

Sponsor:

NJDOT

Air Quality Code:

2020M (Non-Exempt)

Est. Total Project Cost:

(Million) \$150.211

FY 2016 - 2019 TIP Cost: (Million) \$90.800

Unconstrained Information

PHASE	SOURCE	2016	2017	2018	2019	2020-2025
CON	DEMO-R		\$12.217			
CON	NHPP	\$42.150	\$8.333	\$26.750	\$1.350	
		\$42.150	\$20.550	\$26.750	\$1.350	

NJTPA

Transportation Improvement Program Fiscal Years 2016 - 2019

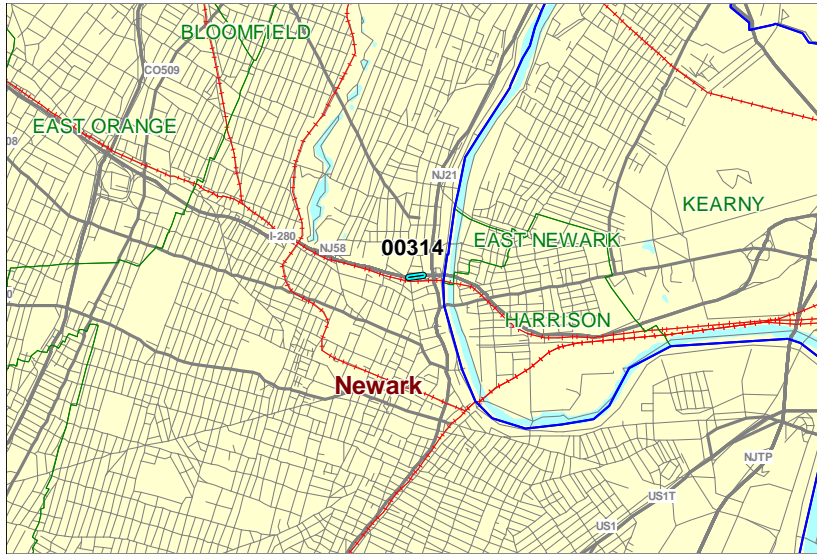
Routes 280

Mileposts: 13.80 - 15.20

DBNUM: 00314

Name: Route 280, Route 21 Interchange Improvements

Initiated by the Bridge Management System, this project includes replacement/rehabilitation of six structures within the project limits, and reconfiguration of the interchange to provide full movements and consolidate entrance points.



Counties:

Essex Hudson

Municipalities:

Newark City Harrison Town

NJDOT CIS Category:

Bridge Assets

RCIS Category:

Bridges

Sponsor:

NJDOT

Air Quality Code:

2020M (Non-Exempt)

Est. Total Project Cost:

(Million) \$150.211

FY 2016 - 2019 TIP Cost: (Million) \$90.800

Unconstrained Information

PHASE	SOURCE	2016	2017	2018	2019
CON	NHPP	\$42.150	\$20.550	\$26.750	\$1.350
		\$42.150	\$20.550	\$26.750	\$1.350

2020-2025

NJTPA

Transportation Improvement Program Fiscal Years 2016 - 2019

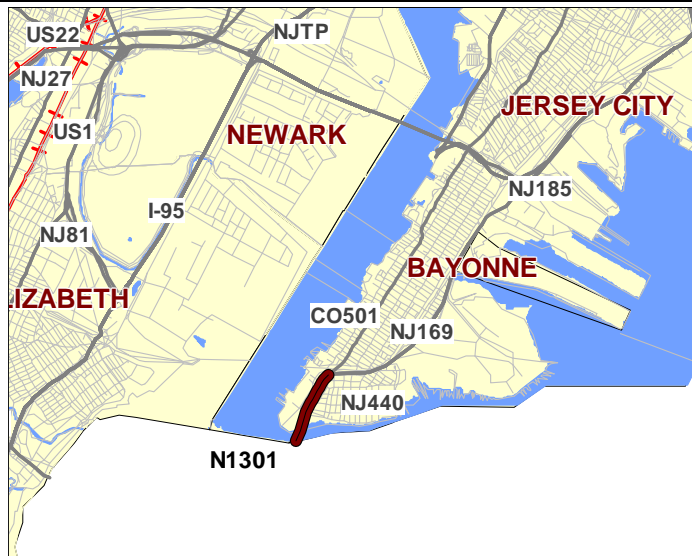
Routes 440

Mileposts: 12.02-12.78

DBNUM: N1301

Name: Route 440, Bayonne Bridge Navigational Clearance Project

This project entails increasing the air draft of the Bayonne Bridge by raising the roadway within the existing arch span by 64 feet, from 151 feet to 215 feet. Additionally, the new roadway will be wider (to better conform to AASHTO standards), and the 6-foot wide pedestrian walkway will be widened to a 12-foot wide shared-use path accommodating pedestrians and cyclists. A new higher roadway will be constructed within the existing constraints on the main span. The existing approach roads will be demolished and new, wider approaches will be constructed. The new approaches will have 8-foot wide outside shoulders and 4-foot wide inside shoulders. During construction, the median will be removable channelizer posts. Once the full bridge is completed, jersey barriers will be used in the median. The existing toll plaza will be demolished and replaced. Estimated duration of construction is about 3.5 years, during which time traffic will be reduced to one 12.5-foot lane per direction, with nightly road closures and 8 full weekend closures per year. ITS sign structures (including VMS, VLS, CCTV and road sensors) will be constructed along the rehabilitated roadway. (On the NY side the project is in The City of New York, Richmond County.)



Counties:

Hudson

Municipalities:

Bayonne City

NJDOT CIS Category:

Bridge Assets

RCIS Category:

Bridges

Sponsor:

PANYNJ

Air Quality Code:

S19 (Exempt)

Est. Total Project Cost:

(Million) \$1,000.000

FY 2016 - 2019 TIP Cost: (Million) \$460.000

Unconstrained Information

PHASE	SOURCE	2016	2017	2018	2019	2020-2025
ERC	OTHER	\$230.000	\$230.000			
		\$230.000	\$230.000			

NJTPA

Transportation Improvement Program Fiscal Years 2016 - 2019

Routes 440

Mileposts: NB 21.3-22.6 & DBNUM: 12416
 23.0-24.2; SB
 21.3-22.6 & 23.0-
 24.9

Name: Route 440, NB Access Rd to Mina Drive & SB 40th Street to Road to Stadium

Pavement Resurfacing Project Initiated from the Pavement Management System, this project will resurface within the project limits.



Counties:
 Hudson

Municipalities:
 Bayonne City Jersey City

NJDOT CIS Category:
 Road Assets

RCIS Category:
 Road Preservation

Sponsor:
 NJDOT

Air Quality Code:
 S10 (Exempt)

Est. Total Project Cost:
 (Million) \$5.100

FY 2016 - 2019 TIP Cost: (Million) \$5.100

Unconstrained Information

PHASE	SOURCE	2016	2017	2018	2019	2020-2025
CON	DEMO-R		\$4.807			
CON	NHPP		\$.293			
			\$5.100			

NJTPA

Transportation Improvement Program Fiscal Years 2016 - 2019

Routes 440

Mileposts: NB 21.3-22.6 & DBNUM: 12416
23.0-24.2; SB
21.3-22.6 & 23.0-
24.9

Name: Route 440, NB Access Rd to Mina Drive & SB 40th Street to Road to Stadium

Pavement Resurfacing Project Initiated from the Pavement Management System, this project will resurface within the project limits.



Counties:

Hudson

Municipalities:

Bayonne City Jersey City

NJDOT CIS Category:

Road Assets

RCIS Category:

Road Preservation

Sponsor:

NJDOT

Air Quality Code:

S10 (Exempt)

Est. Total Project Cost:

(Million) \$5.100

FY 2016 - 2019 TIP Cost: (Million) \$5.100

Unconstrained Information

PHASE	SOURCE	2016	2017	2018	2019	2020-2025
CON	NHPP		\$5.100			
			\$5.100			

NJTPA

Transportation Improvement Program Fiscal Years 2016 - 2019

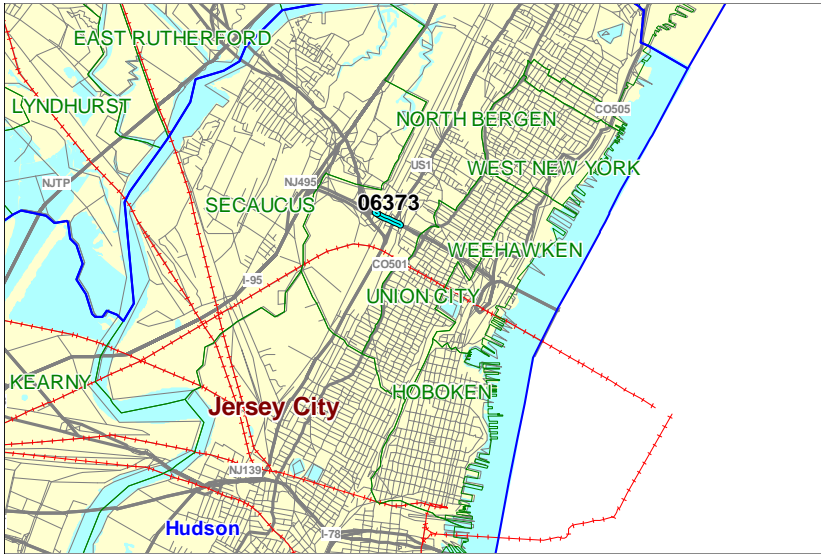
Routes 495

Mileposts: 0.8 - 1.0

DBNUM: 06373

Name: Route 495, Route 1&9/Paterson Plank Road Bridge

Initiated by the Bridge Management System, this project will replace the bridge deck and deteriorated structural steel, and also includes substructure repairs and bridge painting. The bridge was built in 1939.



Counties:
Hudson

Municipalities:
North Bergen Twp

NJDOT CIS Category:
Bridge Assets

RCIS Category:
Bridges

Sponsor:
NJDOT

Air Quality Code:
S19 (Exempt)

Est. Total Project Cost:
(Million) \$90.521

FY 2016 - 2019 TIP Cost: (Million) \$107.500

Unconstrained Information

PHASE	SOURCE	2016	2017	2018	2019	2020-2025
CON	NHPP	\$5.500				
CON	STATE		\$102.000			
		\$5.500	\$102.000			

NJTPA

Transportation Improvement Program Fiscal Years 2016 - 2019

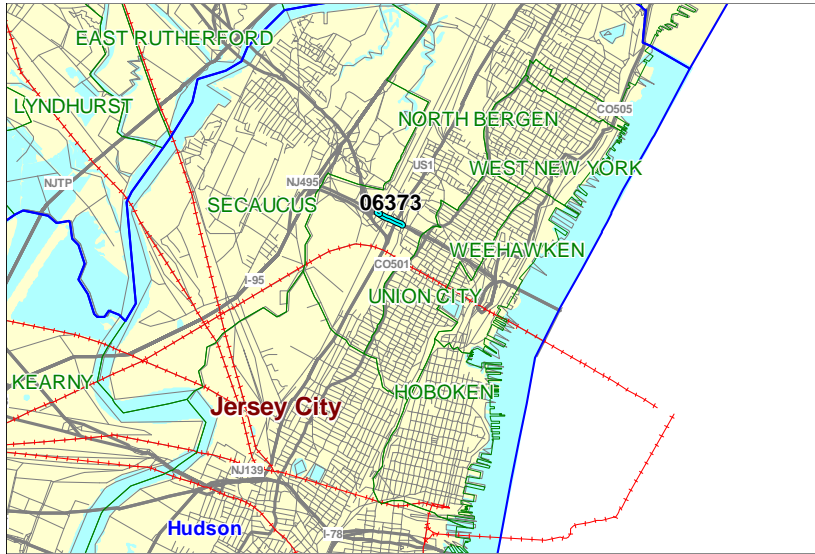
Routes 495

Mileposts: 0.8 - 1.0

DBNUM: 06373

Name: Route 495, Route 1&9/Paterson Plank Road Bridge

Initiated by the Bridge Management System, this project will replace the bridge deck and deteriorated structural steel, and also includes substructure repairs and bridge painting. The bridge was built in 1939.



Counties:

Hudson

Municipalities:

North Bergen Twp

NJDOT CIS Category:

Bridge Assets

RCIS Category:

Bridges

Sponsor:

NJDOT

Air Quality Code:

S19 (Exempt)

Est. Total Project Cost:

(Million) \$90.521

FY 2016 - 2019 TIP Cost: (Million) \$67.500

Unconstrained Information

PHASE	SOURCE	2016	2017	2018	2019
CON	NHPP	\$5.500	\$24.433	\$25.451	\$12.116
		\$5.500	\$24.433	\$25.451	\$12.116

2020-2025

NJTPA

Transportation Improvement Program Fiscal Years 2016 - 2019

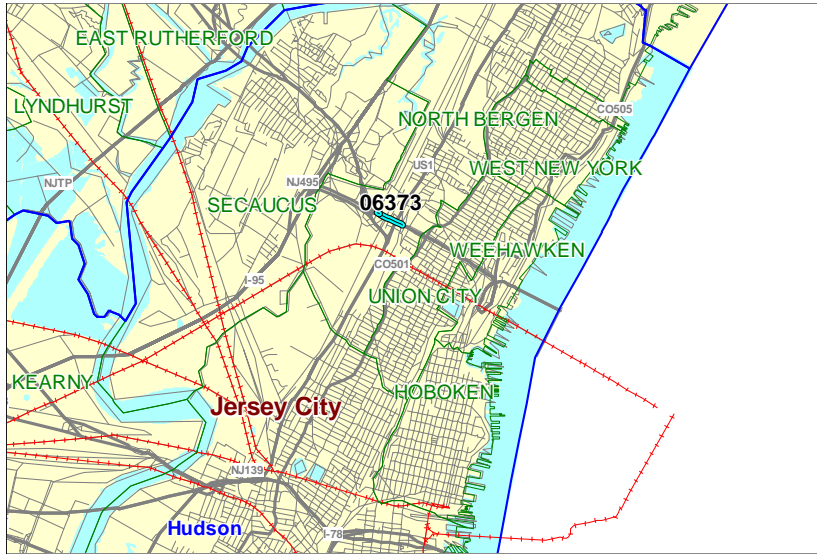
Routes 495

Mileposts: 0.8 - 1.0

DBNUM: 06373

Name: Route 495, Route 1&9/Paterson Plank Road Bridge

Initiated by the Bridge Management System, this project will replace the bridge deck and deteriorated structural steel, and also includes substructure repairs and bridge painting. The bridge was built in 1939.



Counties:

Hudson

Municipalities:

North Bergen Twp

NJDOT CIS Category:

Bridge Assets

RCIS Category:

Bridges

Sponsor:

NJDOT

Air Quality Code:

S19 (Exempt)

Est. Total Project Cost:

(Million) \$90.521

FY 2016 - 2019 TIP Cost: (Million) \$67.500

Unconstrained Information

PHASE	SOURCE	2016	2017	2018	2019	2020-2025
CON	NHPP	\$29.933	\$25.451	\$12.116		
		\$29.933	\$25.451	\$12.116		