

NJTPA

Transportation Improvement Program Fiscal Years 2016 - 2019


Routes

Mileposts: N/A

DBNUM: 15322

Name: Delaware & Raritan Canal Bridges

Initiated by the Bridge Management System, this project provides for Concept Development studies on the following structures along the Delaware and Raritan Canal: Carnegie Road, Bridge over D&R Feeder Canal; County Route 571 (Washington Road), Bridge over D&R Canal; Landing Lane (CR 609), Bridge over D&R Canal; Route 206, Bridge over D&R Feeder Canal; Hermitage Avenue, Bridge over D&R Feeder Canal; River Drive, Bridge over D&R Feeder Canal; Bridge over D&R Feeder Canal at Lock No. 3; Coryell Street, Bridge over D&R Feeder Canal; CR 533 (Quaker Road), Bridge over D&R Canal; Manville Causeway (CR623), Bridge over D&R Canal; Chapel Drive at CR 623, Bridge over D&R Canal. The project also provides emergency superstructure replacement and substructure rehabilitation for CR 518 (Georgetown-Franklin Rd), Bridge over D&R Canal and an emergency total structure replacement of CR 514 (Amwell Road), Bridge over D&R Canal.



Counties:

Mercer Hunterdon Middlesex
Somerset

Municipalities:

Various

NJDOT CIS Category:

Bridge Assets

RCIS Category:

Bridges

Sponsor:

NJDOT

Air Quality Code:

O10a (Exempt)

Est. Total Project Cost:

(Million) Not Available

FY 2016 - 2019 TIP Cost: (Million) \$7.879

**Unconstrained
Information**

PHASE	SOURCE	2016	2017	2018	2019	2020-2025
PE	STATE	\$.200				
DES	STATE		\$.375			
CON	STATE			\$5.304		
ERC	STATE	\$2.000				
		\$2.200	\$.375	\$5.304		

NJTPA

Transportation Improvement Program Fiscal Years 2016 - 2019

Routes

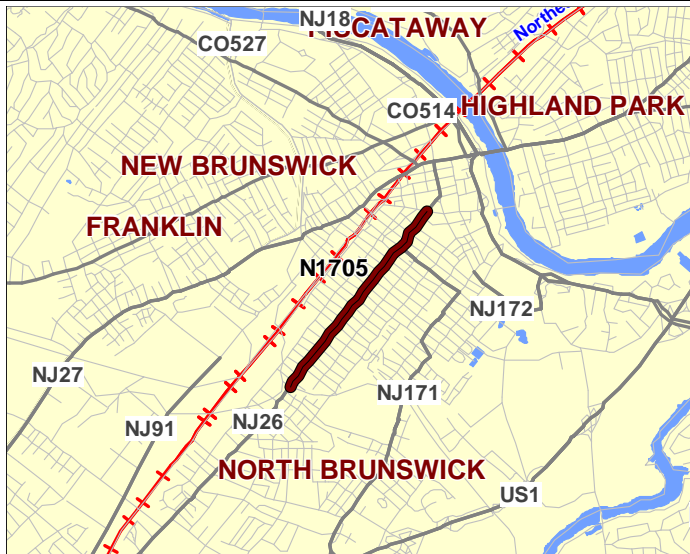
Mileposts: 0.6-1.08, 2.07-2.78 **DBNUM:** N1705

Name: Livingston Avenue Complete Streets Project

The Livingston Avenue Complete Streets Project extends from Mile Run Bridge to New Street in New Brunswick. The cost and source of funding will include the recently approved repurposed earmark funding of nearly \$ 6.0 million in FY 2019 for construction and construction administration. Design work will be done with separate funding by Middlesex County at an estimated cost of \$ 1.0 million in FY 2017 and continue into FY 2018.

This project will include corridor reconfiguration to a three lane section with parking, bike lanes in both directions, and replacement of traffic signals. Street and pedestrian lighting will be upgraded to improve visibility of pedestrians, and all sidewalks and ramps will be replaced to comply with ADA requirements.

The following federal appropriations were allocated to this project: DEMO ID# NJ074, DEMO ID# NJ077, DEMO ID# NJ080, DEMO ID# NJ157, DEMO ID# NJ201, DEMO ID# NJ205.



Counties:
Middlesex

Municipalities:
New Brunswick

NJDOT CIS Category:
Local System Support

RCIS Category:
Safety

Sponsor:

Air Quality Code:

Est. Total Project Cost:
(Million) Not Available

FY 2016 - 2019 TIP Cost: (Million) \$7.000

Unconstrained
Information

PHASE	SOURCE	2016	2017	2018	2019	2020-2025
DES	OTHER		\$1.000			
CON	DEMO				\$6.000	
			\$1.000		\$6.000	

NJTPA

Transportation Improvement Program Fiscal Years 2016 - 2019


Routes

Mileposts: N/A

DBNUM: 908A

Name: Middlesex County Roadway Improvements

This program will provide funding for a supplemental agreement between NJDOT and Middlesex County for the following transportation improvements: Prospect Plains Road, in Monroe Township; Riverside Drive at Mac Lane and at Clearview Road, in Woodbridge Township; the Ramp from Middlesex County Route 514 to Clearview Road, in Edison Township; and replacement of the Park Avenue Bridge, in South Plainfield. Funding appropriated in previous capital programs under “Raritan Center Roadway Improvements” and “Woodbridge Center, CR 514” will be eligible for use on the projects outlined in this program item.



Counties:

Middlesex

Municipalities:

Various

NJDOT CIS Category:

Local System Support

RCIS Category:

Road Enhancement

Sponsor:

Middlesex County

Air Quality Code:

S10, S19 (Exempt)

Est. Total Project Cost:

(Million) Not Available

FY 2016 - 2019 TIP Cost: (Million) \$0.100

Unconstrained
Information

PHASE	SOURCE	2016	2017	2018	2019	2020-2025
ERC	STATE	\$.100				
		\$.100				

NJTPA

Transportation Improvement Program Fiscal Years 2016 - 2019

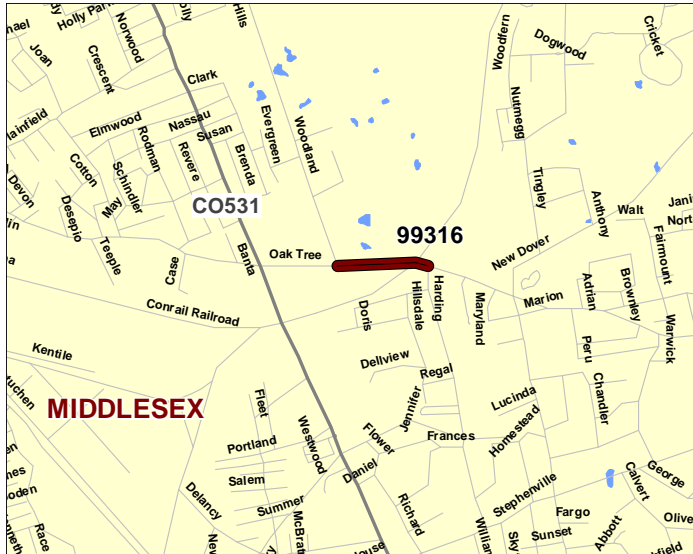
Routes CR 604

Mileposts: 0.45

DBNUM: 99316

Name: Oak Tree Road Bridge, CR 604

Initiated by the Bridge Management System, this project will replace the structurally deficient and functionally obsolete bridge over Conrail-Lehigh Valley RR, built in 1931. The bridge will be widened to accommodate increased traffic volume and to meet wider approach roadway width. The bridge acts as a major link between South Plainfield Borough and Edison and Woodbridge Townships.



Counties:
Middlesex

Municipalities:
Edison Twp

NJDOT CIS Category:
Bridge Assets

RCIS Category:
Bridges

Sponsor:
NJDOT

Air Quality Code:
S19 (Exempt)

Est. Total Project Cost:
(Million) Not Available

FY 2016 - 2019 TIP Cost: (Million) \$0.750

Unconstrained
Information

PHASE	SOURCE	2016	2017	2018	2019	2020-2025
DES	NHPP			\$.750		
CON	NHPP					\$11.850
				\$.750		\$11.850

NJTPA

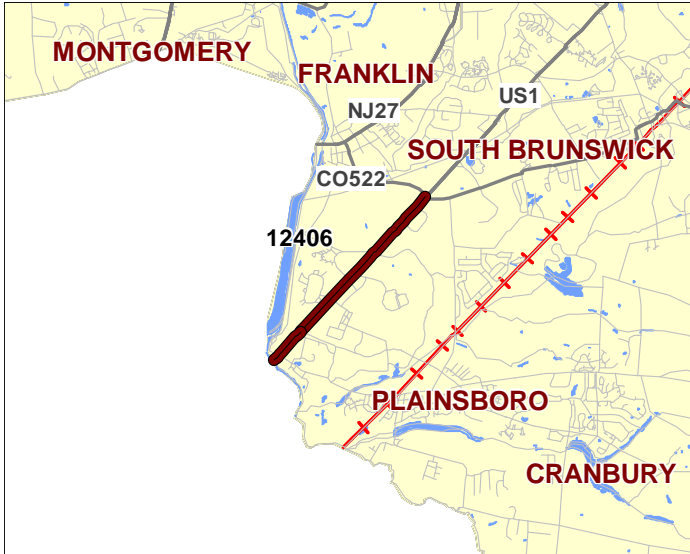
Transportation Improvement Program Fiscal Years 2016 - 2019

Routes 1

Mileposts: NB: 7.90-9.22 & DBNUM: 12406
 12.00-14.50; SB
 8.50-9.22 & 9.60-
 1

Name: Route 1, CR 533 (Quakerbridge Road) to Ridge Road

Initiated from the Pavement Management System, this project will resurface within the project limits.



Counties:

Mercer Middlesex

Municipalities:

Plainsboro Twp West Windsor
 South Brunswick Twp

NJDOT CIS Category:

Road Assets

RCIS Category:

Road Preservation

Sponsor:

NJDOT

Air Quality Code:

S10 (Exempt)

Est. Total Project Cost:

(Million) Not Available

FY 2016 - 2019 TIP Cost: (Million) \$8.356

Unconstrained
 Information

PHASE	SOURCE	2016	2017	2018	2019	2020-2025
CON	DEMO-R		\$8.356			
			\$8.356			

NJTPA

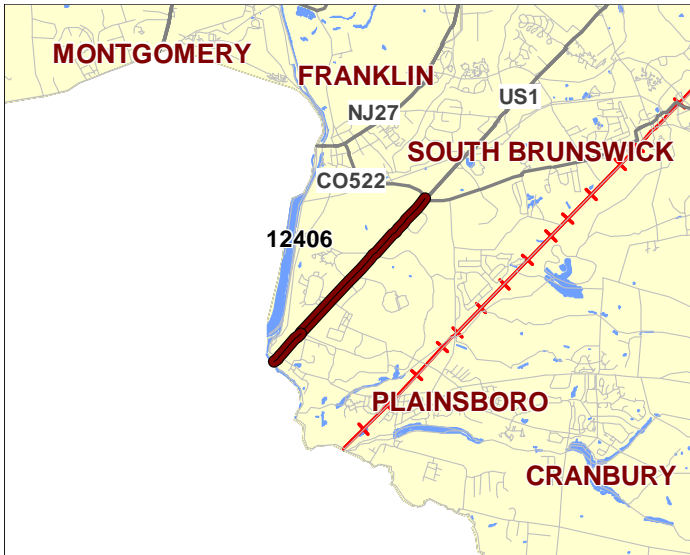
Transportation Improvement Program Fiscal Years 2016 - 2019

Routes 1

Mileposts: NB: 7.90-9.22 & DBNUM: 12406
12.00-14.50; SB
8.50-9.22 & 9.60-
10.80 & 12.10-
14.00

Name: Route 1, CR 533 (Quakerbridge Road) to Ridge Road

Initiated from the Pavement Management System, this project will resurface within the project limits.



Counties:

Mercer Middlesex

Municipalities:

Plainsboro Twp West Windsor
South Brunswick Twp

NJDOT CIS Category:

Road Assets

RCIS Category:

Road Preservation

Sponsor:

NJDOT

Air Quality Code:

S10 (Exempt)

Est. Total Project Cost:

(Million) Not Available

FY 2016 - 2019 TIP Cost: (Million) \$7.696

Unconstrained Information

PHASE	SOURCE	2016	2017	2018	2019	2020-2025
CON	NHPP		\$7.696			
			\$7.696			

NJTPA

Transportation Improvement Program Fiscal Years 2016 - 2019

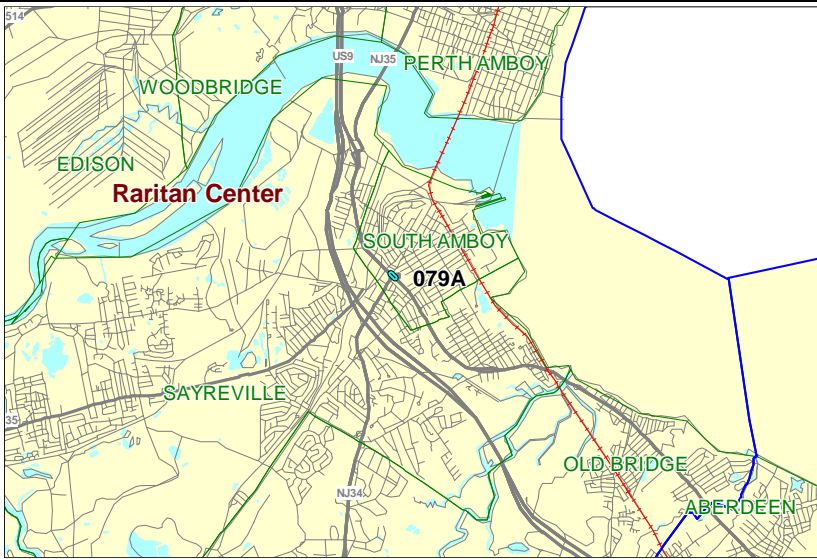
Routes 9 35

Mileposts: 129.82

DBNUM: 079A

Name: Route 9/35, Main Street Interchange

Rt. 9/35 over Main Street Interchange is a breakout from the Rt 9/35 over Main St. Bridge. The lack of an acceleration lane from Rt. 9 Northbound to Rt. 9/35 Northbound ramp has created a safety condition for vehicles attempting to merge. Furthermore, the tight radius and heavy truck traffic from this ramp have contributed to the congestion and the queue on Rt. 9 Northbound which extends for about a mile causing more safety concerns. Rt. 9/35 Southbound to Rt. 9 Southbound ramp is also a safety problem at this interchange, as this ramp is also substandard and is contributing to the extensive queue which extends from Rt. 9/35 to the Edison Bridge. Both ramps will be investigated separately and may graduate as two individual projects.



Counties:

Middlesex

Municipalities:

Sayreville Boro South Amboy City

NJDOT CIS Category:

Congestion Relief

RCIS Category:

Road Enhancement

Sponsor:

NJDOT

Air Quality Code:

O10a (Exempt)

Est. Total Project Cost:

(Million) \$29.800

FY 2016 - 2019 TIP Cost: (Million) \$6.500

Unconstrained Information

PHASE	SOURCE	2016	2017	2018	2019	2020-2025
PE	NHPP	\$2.000				
DES	NHPP			\$2.500		
ROW	NHPP				\$2.000	
CON	NHPP					\$22.600
		\$2.000		\$2.500	\$2.000	\$22.600

NJTPA

Transportation Improvement Program Fiscal Years 2016 - 2019

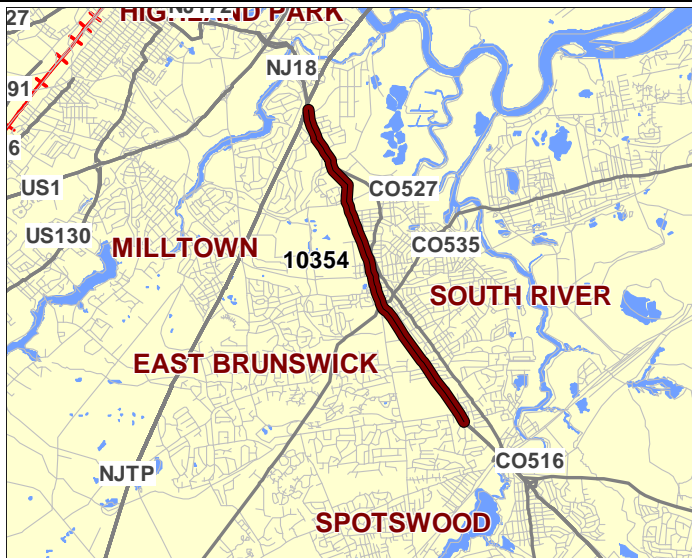
Routes 18

Mileposts: NB: 35.4-39.5,
SB: 35.5-39.2

DBNUM: 10354

Name: Route 18, East Brunswick, Drainage and Pavement Rehabilitation

This project consists of pavement reconstruction and resurfacing of NJ Route 18, and will also include mitigating flooding and drainage problems. This project provides repair and replacement of curbs and sidewalks, and milling and resurfacing of most of the roadway within the project limits. Full reconstruction of the right lanes, in both directions, at various locations is included. In addition, upgrades will be made to all curb ramps, and midblock crosswalks, that do not meet current ADA criteria. Improvements to Route 18 and Edgeboro Road, and Route 18 and Tices Lane intersections are also proposed. If warranted, the project will include upgrading of traffic signals and lighting within the project limits.



Counties:

Middlesex

Municipalities:

East Brunswick Twp

NJDOT CIS Category:

Road Assets

RCIS Category:

Road Preservation

Sponsor:

NJDOT

Air Quality Code:

S10, S4 (Exempt)

Est. Total Project Cost:

(Million) \$28.154

FY 2016 - 2019 TIP Cost: (Million) \$29.600

Unconstrained Information

PHASE	SOURCE	2016	2017	2018	2019	2020-2025
DES	DEMO-R		\$1.005			
DES	NHPP		\$1.395			
ROW	NHPP		\$.400			
CON	STATE			\$10.000	\$16.800	
			\$2.800	\$10.000	\$16.800	

NJTPA

Transportation Improvement Program Fiscal Years 2016 - 2019

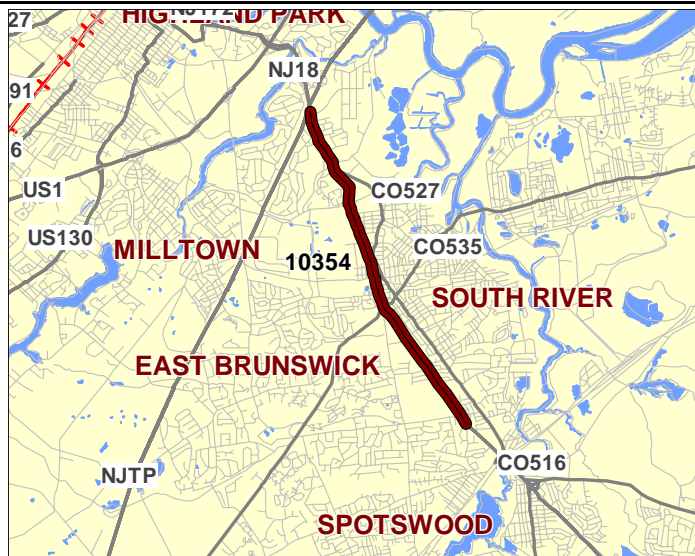
Routes 18

Mileposts: NB: 35.4-39.5,
SB: 35.5-39.2

DBNUM: 10354

Name: Route 18, East Brunswick, Drainage and Pavement Rehabilitation

This project consists of pavement reconstruction and resurfacing of NJ Route 18, and will also include mitigating flooding and drainage problems. This project provides repair and replacement of curbs and sidewalks, and milling and resurfacing of most of the roadway within the project limits. Full reconstruction of the right lanes, in both directions, at various locations is included. In addition, upgrades will be made to all curb ramps, and midblock crosswalks, that do not meet current ADA criteria. Improvements to Route 18 and Edgeboro Road, and Route 18 and Tices Lane intersections are also proposed. If warranted, the project will include upgrading of traffic signals and lighting within the project limits.



Counties:

Middlesex

Municipalities:

East Brunswick Twp

NJDOT CIS Category:

Road Assets

RCIS Category:

Road Preservation

Sponsor:

NJDOT

Air Quality Code:

S10, S4 (Exempt)

Est. Total Project Cost:

(Million) \$28.154

FY 2016 - 2019 TIP Cost: (Million) \$29.600

Unconstrained Information

PHASE	SOURCE	2016	2017	2018	2019	2020-2025
DES	NHPP	\$2.400				
ROW	NHPP		\$.400			
CON	STATE			\$10.000	\$16.800	
		\$2.400	\$.400	\$10.000	\$16.800	

NJTPA

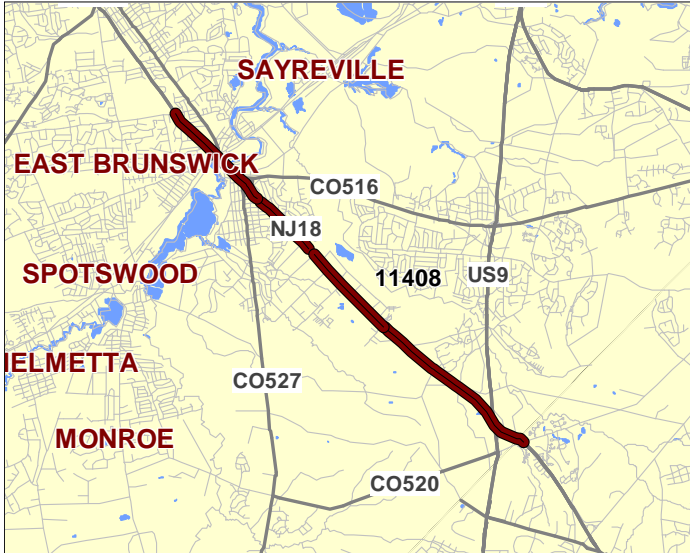
Transportation Improvement Program Fiscal Years 2016 - 2019

Routes 18

Mileposts: NB 29.5 - 35.4; **DBNUM:** 11408
SB 30.5 - 35.5

Name: Route 18, South of Texas Road to Rues Lane, Pavement

Initiated from the Pavement Management System, this project will rehabilitate pavement within the project limits.



Counties:

Monmouth Middlesex

Municipalities:

Marlboro Twp Old Bridge Twp
East Brunswick Twp

NJDOT CIS Category:

Road Assets

RCIS Category:

Road Preservation

Sponsor:

NJDOT

Air Quality Code:

S10 (Exempt)

Est. Total Project Cost:

(Million) \$16.028

FY 2016 - 2019 TIP Cost: (Million) \$16.400

Unconstrained
Information

PHASE	SOURCE	2016	2017	2018	2019	2020-2025
DES	NHPP		\$2.000			
CON	STATE				\$14.400	
			\$2.000		\$14.400	

NJTPA

Transportation Improvement Program Fiscal Years 2016 - 2019

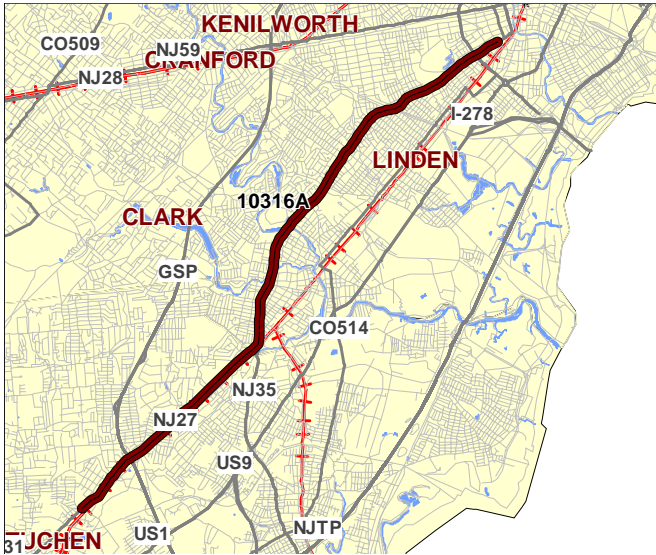
Routes 27

Mileposts: 23.8-33.4

DBNUM: 10316A

Name: Route 27 ADA Ramps, Evergreen St to Elizabeth River

The purpose of the project is to advance ADA compliant ramps at 125 intersections, 34 of which are signalized and approximately 40 driveways and along Rt. 27. The project will address the ADA ramp deficiencies on the project site. Provide reasonable ADA compliant ramps at intersections within the project site. Address the need for ROW acquisition, utility relocations, and traffic signal relocations in order to provide reasonable ADA compliant ramps.



Counties:

Middlesex Union

Municipalities:

Edison Twp Woodbridge Twp
Rahway City

NJDOT CIS Category:

Multimodal Programs

RCIS Category:

Bike/Ped

Sponsor:

NJDOT

Air Quality Code:

AQ2 (Exempt)

Est. Total Project Cost:

(Million) \$10.650

FY 2016 - 2019 TIP Cost: (Million) \$12.700

Unconstrained Information

PHASE	SOURCE	2016	2017	2018	2019	2020-2025
DES	NHPP	\$2.500				
ROW	DEMO-R		\$.801			
ROW	NHPP		\$1.799			
CON	NHPP				\$7.600	
		\$2.500	\$2.600		\$7.600	

NJTPA

Transportation Improvement Program Fiscal Years 2016 - 2019

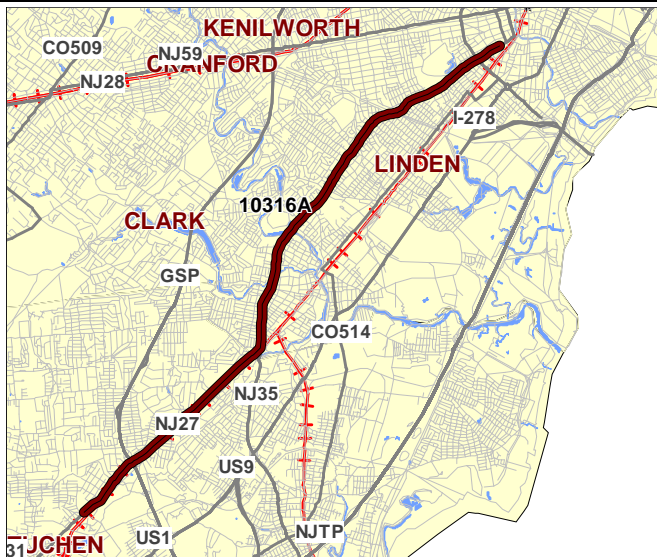
Routes 27

Mileposts: 23.8-33.4

DBNUM: 10316A

Name: Route 27 ADA Ramps, Evergreen St to Elizabeth River

The purpose of the project is to advance ADA compliant ramps at 125 intersections, 34 of which are signalized and approximately 40 driveways and along Rt. 27. The project will address the ADA ramp deficiencies on the project site. Provide reasonable ADA compliant ramps at intersections within the project site. Address the need for ROW acquisition, utility relocations, and traffic signal relocations in order to provide reasonable ADA compliant ramps.



Counties:
Middlesex Union

Municipalities:
Edison Twp Woodbridge Twp
Rahway City

NJDOT CIS Category:
Multimodal Programs

RCIS Category:
Bike/Ped

Sponsor:
NJDOT

Air Quality Code:
AQ2 (Exempt)

Est. Total Project Cost:
(Million) \$10.650

FY 2016 - 2019 TIP Cost: (Million) \$11.700

Unconstrained Information

PHASE	SOURCE	2016	2017	2018	2019	2020-2025
DES	NHPP	\$2.500				
ROW	NHPP			\$1.600		
CON	NHPP				\$7.600	
		\$2.500		\$1.600	\$7.600	

NJTPA

Transportation Improvement Program Fiscal Years 2016 - 2019

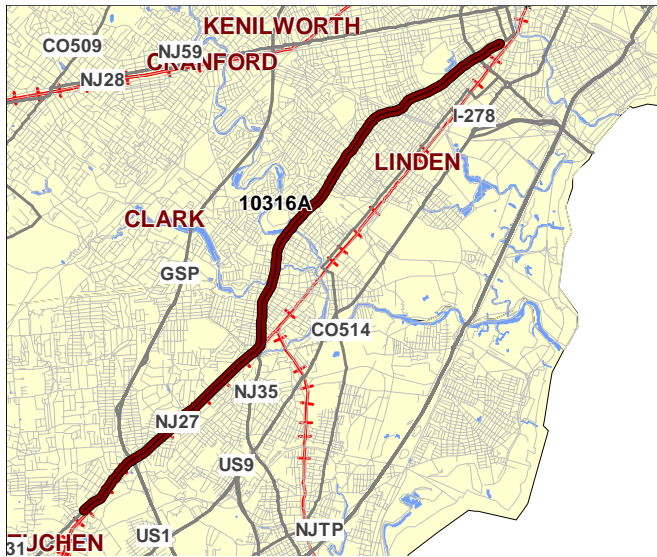
Routes 27

Mileposts: 23.8-33.4

DBNUM: 10316A

Name: Route 27 ADA Ramps, Evergreen St to Elizabeth River

The purpose of the project is to advance ADA compliant ramps at 125 intersections, 34 of which are signalized and approximately 40 driveways and along Rt. 27. The project will address the ADA ramp deficiencies on the project site. Provide reasonable ADA compliant ramps at intersections within the project site. Address the need for ROW acquisition, utility relocations, and traffic signal relocations in order to provide reasonable ADA compliant ramps.



Counties:

Middlesex Union

Municipalities:

Edison Twp Woodbridge Twp
Rahway City

NJDOT CIS Category:

Multimodal Programs

RCIS Category:

Bike/Ped

Sponsor:

NJDOT

Air Quality Code:

AQ2 (Exempt)

Est. Total Project Cost:

(Million) \$10.650

FY 2016 - 2019 TIP Cost: (Million) \$10.400

Unconstrained Information

PHASE	SOURCE	2016	2017	2018	2019	2020-2025
DES	NHPP		\$1.200			
ROW	NHPP			\$1.600		
CON	NHPP				\$7.600	
			\$1.200	\$1.600	\$7.600	

NJTPA

Transportation Improvement Program Fiscal Years 2016 - 2019

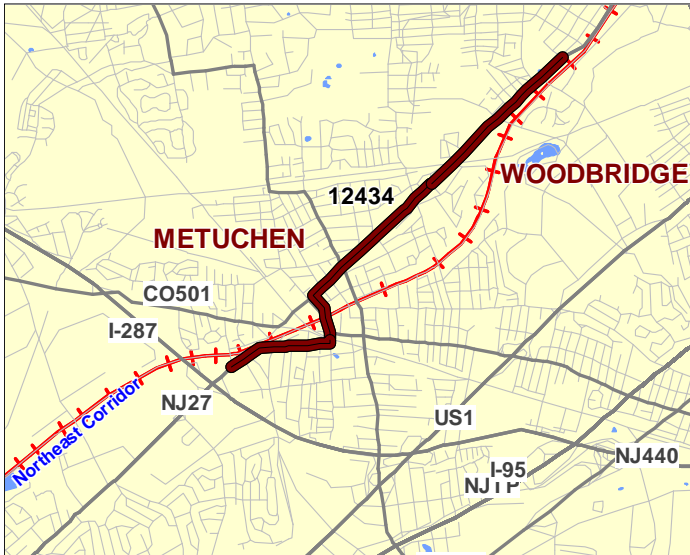
Routes 27

Mileposts: 20.9-23.8

DBNUM: 12434

Name: Route 27, Bridge Street (CR 669) to Frederic Street

Initiated from the Pavement Management System, this project will resurface within the project limits.



Counties:

Middlesex

Municipalities:

Metuchen Boro Edison Twp

NJDOT CIS Category:

Road Assets

RCIS Category:

Road Preservation

Sponsor:

NJDOT

Air Quality Code:

S10 (Exempt)

Est. Total Project Cost:

(Million) \$3.871

FY 2016 - 2019 TIP Cost: (Million) \$3.300

Unconstrained Information

PHASE	SOURCE	2016	2017	2018	2019	2020-2025
CON	STP		\$3.300			
			\$3.300			

NJTPA

Transportation Improvement Program Fiscal Years 2016 - 2019

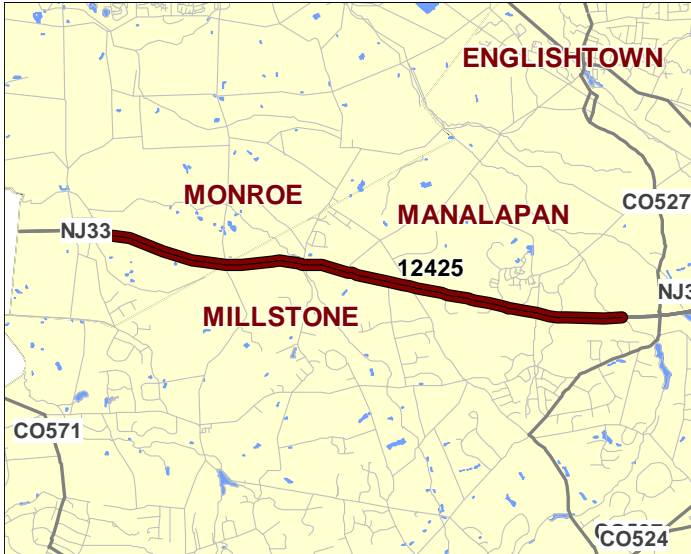
Routes 33

Mileposts: EB 17.7-21.9;
WB 17.7-20.7

DBNUM: 12425

Name: Route 33, Bentley Road to Manalapan Brook

Initiated from the Pavement Management System, this project will resurface within the project limits.



Counties:

Middlesex Monmouth

Municipalities:

Monroe Twp Millstone Twp
Manalapan Twp

NJDOT CIS Category:

Road Assets

RCIS Category:

Road Preservation

Sponsor:

NJDOT

Air Quality Code:

S10 (Exempt)

Est. Total Project Cost:

(Million) \$9.495

FY 2016 - 2019 TIP Cost: (Million) \$9.200

Unconstrained Information

PHASE	SOURCE	2016	2017	2018	2019	2020-2025
CON	STATE				\$9.200	
					\$9.200	

NJTPA

Transportation Improvement Program Fiscal Years 2016 - 2019

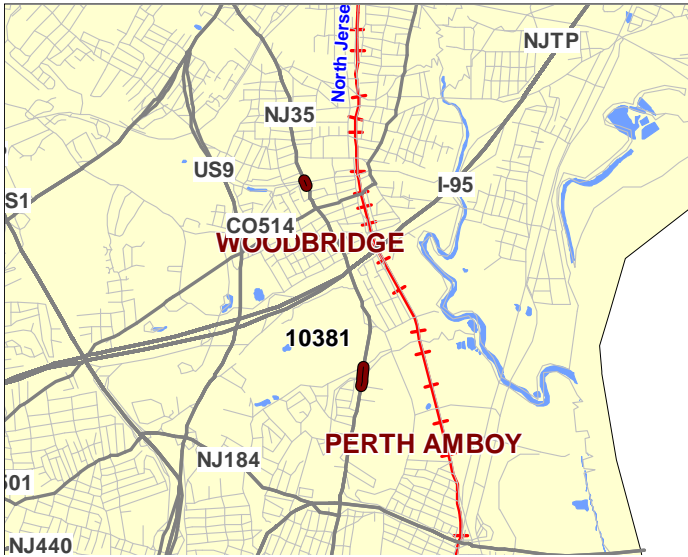
Routes 35

Mileposts: 55.24

DBNUM: 10381

Name: Route 35, Heards Brook and Woodbridge Creek, Culvert Replacement

Initiated by the Bridge Management System, this project will replace the culvert within the project limits.



Counties:

Middlesex

Municipalities:

Woodbridge Twp Perth Amboy City

NJDOT CIS Category:

Bridge Assets

RCIS Category:

Bridges

Sponsor:

NJDOT

Air Quality Code:

S19 (Exempt)

Est. Total Project Cost:

(Million) \$4.470

FY 2016 - 2019 TIP Cost: (Million) \$0.300

Unconstrained Information

PHASE	SOURCE	2016	2017	2018	2019	2020-2025
ROW	NHPP			\$.300		
CON	NHPP					\$4.000
				\$.300		\$4.000

NJTPA

Transportation Improvement Program Fiscal Years 2016 - 2019

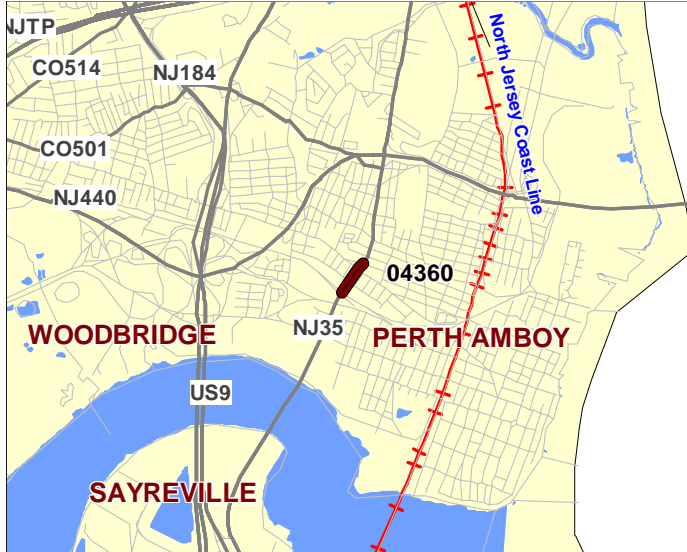
Routes 35

Mileposts: 52.15-52.75

DBNUM: 04360

Name: Route 35, Perth Amboy Connector, Bridge Superstructure Replacement

Initiated by the Bridge Management System, this project will replace the structurally deficient bridge. Incidental roadway approach work, including milling & paving and the replacement of the guiderail, in order to upgrade to current standards as required, will also be included in the project as needed.



Counties:

Middlesex

Municipalities:

Perth Amboy City

NJDOT CIS Category:

Bridge Assets

RCIS Category:

Bridges

Sponsor:

NJDOT

Air Quality Code:

S19 (Exempt)

Est. Total Project Cost:

(Million) \$15.248

FY 2016 - 2019 TIP Cost: (Million) \$14.000

Unconstrained Information

PHASE	SOURCE	2016	2017	2018	2019	2020-2025
CON	DEMO-R		\$1.065			
CON	NHPP		\$12.935			
			\$14.000			

NJTPA

Transportation Improvement Program Fiscal Years 2016 - 2019

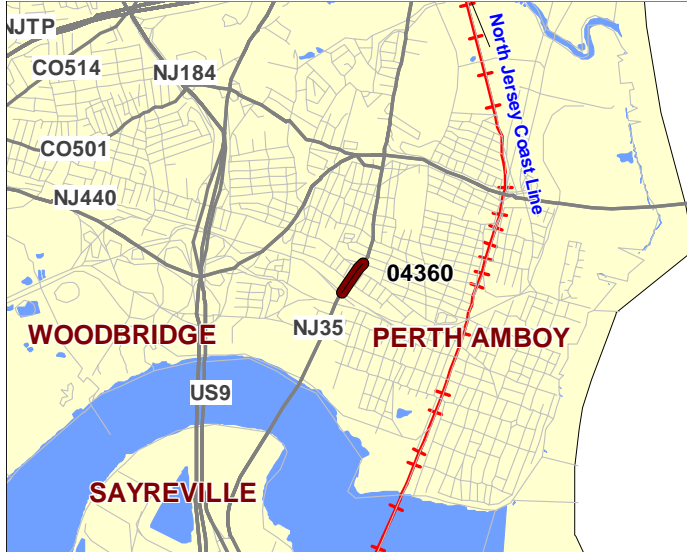
Routes 35

Mileposts: 52.15-52.75

DBNUM: 04360

Name: Route 35, Perth Amboy Connector, Bridge Superstructure Replacement

Initiated by the Bridge Management System, this project will replace the structurally deficient bridge. Incidental roadway approach work, including milling & paving and the replacement of the guiderail, in order to upgrade to current standards as required, will also be included in the project as needed.



Counties:

Middlesex

Municipalities:

Perth Amboy City

NJDOT CIS Category:

Bridge Assets

RCIS Category:

Bridges

Sponsor:

NJDOT

Air Quality Code:

S19 (Exempt)

Est. Total Project Cost:

(Million) \$15.248

FY 2016 - 2019 TIP Cost: (Million) \$14.000

Unconstrained Information

PHASE	SOURCE	2016	2017	2018	2019	2020-2025
CON	NHPP	\$7.000	\$7.000			
		\$7.000	\$7.000			

NJTPA

Transportation Improvement Program Fiscal Years 2016 - 2019

Routes Mileposts: 29.06-35.69 **DBNUM:** 17606

Name: Route 1, CR 529 (Plainfield Avenue) to Green Street (CR 604), ATS, C #2

The project consists of upgrading the existing Controlled Traffic Signal System to Adaptive Traffic Signal System for the intersections between Plainfield Ave and Green Street along Route US 1 as a way to relieve traffic congestion and provide for better progression.

Counties:

Middlesex

Municipalities:

Edison Twp Woodbridge Twp

NJDOT CIS Category:

Congestion Relief

RCIS Category:

ITS

Sponsor:

NJDOT

Air Quality Code:

Est. Total Project Cost:

(Million) Not Available

FY 2016 - 2019 TIP Cost: (Million) \$7.350

Unconstrained
Information

PHASE	SOURCE	2016	2017	2018	2019	2020-2025
CON	CMAQ		\$7.350			
			\$7.350			

NJTPA

Transportation Improvement Program Fiscal Years 2016 - 2019

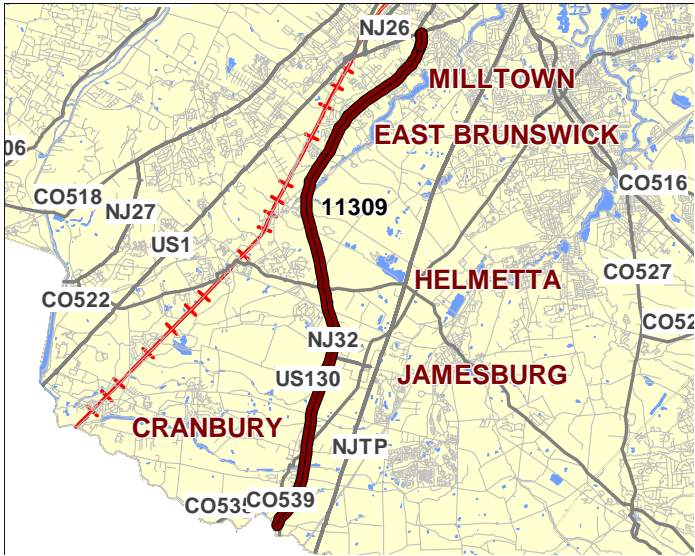
Routes 130

Mileposts: 67.8 - 72.8

DBNUM: 11309

Name: Route 130, Westfield Ave. to Main Street

Initiated from the Pavement Management System, this project consists of milling, resurfacing and rehabilitating the roadway within the project limits.



Counties:
Mercer Middlesex

Municipalities:
East Windsor Twp Cranbury Twp

NJDOT CIS Category:
Road Assets

RCIS Category:
Road Preservation

Sponsor:
NJDOT

Air Quality Code:
S10 (Exempt)

Est. Total Project Cost:
(Million) Not Available

FY 2016 - 2019 TIP Cost: (Million) \$4.461

Unconstrained Information

PHASE	SOURCE	2016	2017	2018	2019	2020-2025
DES	NHPP	\$0.662				
ROW	NHPP		\$0.100			
CON	NHPP				\$3.698	
		\$0.662	\$0.100		\$3.698	

NJTPA

Transportation Improvement Program Fiscal Years 2016 - 2019

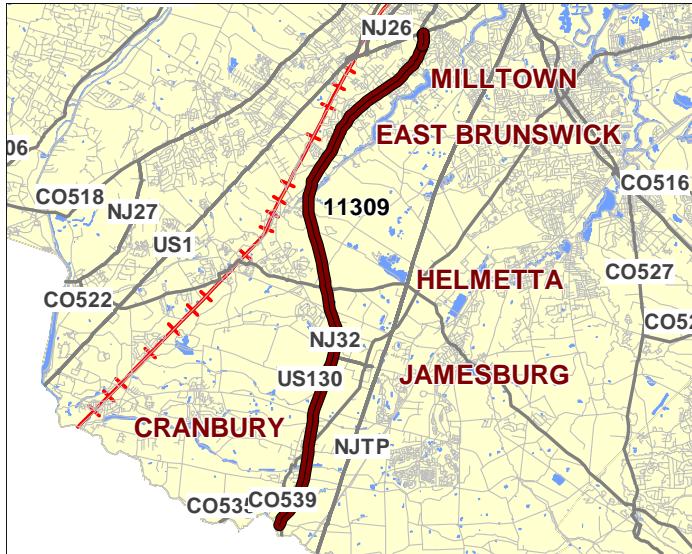
Routes 130

Mileposts: 67.8 - 72.8

DBNUM: 11309

Name: Route 130, Westfield Ave. to Main Street

Initiated from the Pavement Management System, this project consists of milling, resurfacing and rehabilitating the roadway within the project limits.



Counties:

Mercer Middlesex

Municipalities:

East Windsor Twp Cranbury Twp

NJDOT CIS Category:

Road Assets

RCIS Category:

Road Preservation

Sponsor:

NJDOT

Air Quality Code:

S10 (Exempt)

Est. Total Project Cost:

(Million) Not Available

FY 2016 - 2019 TIP Cost: (Million) \$4.461

Unconstrained Information

PHASE	SOURCE	2016	2017	2018	2019	2020-2025
DES	NHPP	\$.662				
ROW	NHPP	\$.100				
CON	NHPP				\$3.698	
		\$.762			\$3.698	

NJTPA

Transportation Improvement Program Fiscal Years 2016 - 2019

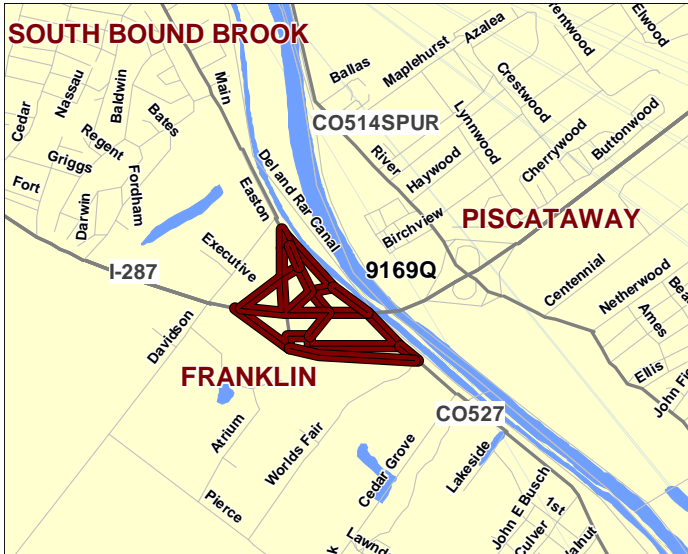
Routes 287

Mileposts: 10.27-10.6

DBNUM: 9169Q

Name: Route 287, Interchange 10 Ramp Improvements

This project will provide operational improvements to the on and off-ramps to/from Easton Avenue by lengthening the acceleration lanes along I-287 NB.



Counties:

Middlesex Somerset

Municipalities:

Piscataway Twp Franklin Twp

NJDOT CIS Category:

Congestion Relief

RCIS Category:

Road Enhancement

Sponsor:

NJDOT

Air Quality Code:

S4, NR3 (Exempt)

Est. Total Project Cost:

(Million) Not Available

FY 2016 - 2019 TIP Cost: (Million) \$7.600

Unconstrained Information

PHASE	SOURCE	2016	2017	2018	2019	2020-2025
PE	NHPP	\$.500				
DES	NHPP		\$.500			
CON	NHPP				\$6.600	
		\$.500	\$.500		\$6.600	

NJTPA

Transportation Improvement Program Fiscal Years 2016 - 2019

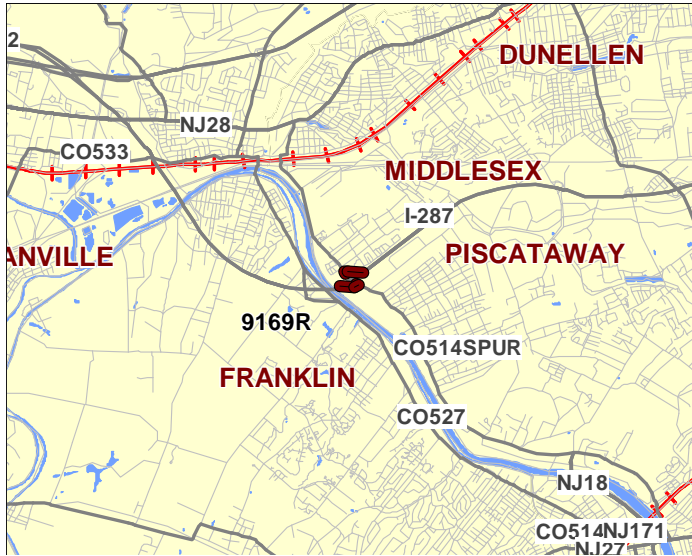
Routes 287 CR 622

Mileposts: 9.8 - 10.2

DBNUM: 9169R

Name: Route 287, River Road (CR 622), Interchange Improvements

This project is to make operational improvements to the on-ramp from River Road to reduce the number of vehicles in queue entering the interstate and weaving conditions.



Counties:

Middlesex

Municipalities:

Piscataway Twp

NJDOT CIS Category:

Congestion Relief

RCIS Category:

Road Enhancement

Sponsor:

NJDOT

Air Quality Code:

NR3 (Exempt)

Est. Total Project Cost:

(Million) Not Available

FY 2016 - 2019 TIP Cost: (Million) \$3.200

Unconstrained Information

PHASE	SOURCE	2016	2017	2018	2019	2020-2025
PE	NHPP	\$.750				
DES	NHPP		\$.750			
CON	NHPP				\$1.700	
		\$.750	\$.750		\$1.700	

NJTPA

Transportation Improvement Program Fiscal Years 2016 - 2019

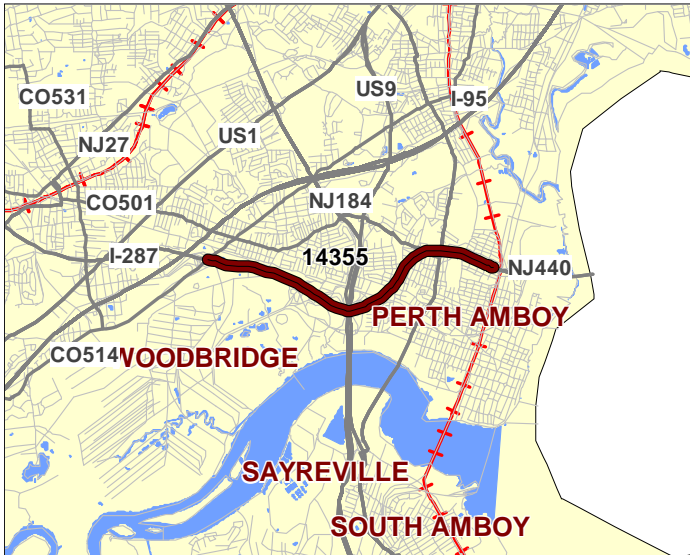
Routes 440

Mileposts: 0.2 - 4.0

DBNUM: 14355

Name: Route 440, CR 514 (Woodbridge Avenue) to Kreil Avenue

Concrete Pavement Repair



Counties:

Middlesex

Municipalities:

Edison Twp Woodbridge Twp
Perth Amboy City

NJDOT CIS Category:

Road Assets

RCIS Category:

Road Preservation

Sponsor:

NJDOT

Air Quality Code:

S10 (Exempt)

Est. Total Project Cost:

(Million) Not Available

FY 2016 - 2019 TIP Cost: (Million) \$3.500

**Unconstrained
Information**

PHASE	SOURCE	2016	2017	2018	2019	2020-2025
PE	NHPP		\$1.000			
DES	NHPP				\$2.500	
CON	NHPP					\$25.000
			\$1.000		\$2.500	\$25.000

NJTPA

Transportation Improvement Program Fiscal Years 2016 - 2019

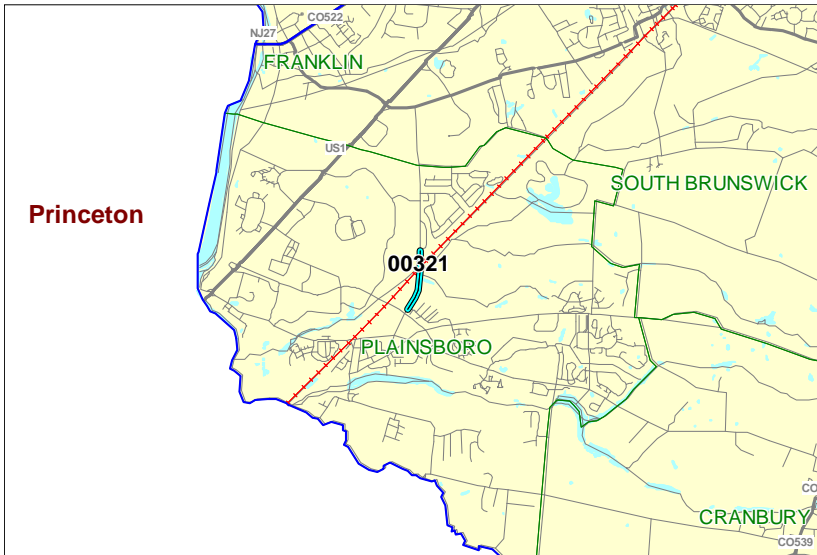
Routes CR 683

Mileposts: 0.70

DBNUM: 00321

Name: Schalk's Crossing Road Bridge, CR 683

Funding is being provided for the replacement of the bridge deck that will maintain the existing steel superstructure and provide bicycle/pedestrian accessibility. A shared bicycle/pedestrian sidewalk lane will be provided through cantilever addition on the through girders along both the east and west sides of Schalk's Crossing Road. Repairs will be made to the substructure. Prior to any bridge rehabilitation, the railroad catenary system will be modified. Roadway improvements would include milling and resurfacing the existing roadway approaches for tie-ins to bridge.



Counties:
Middlesex

Municipalities:
Plainsboro Twp

NJDOT CIS Category:
Bridge Assets

RCIS Category:
Bridges

Sponsor:
NJDOT

Air Quality Code:
S19 (Exempt)

Est. Total Project Cost:
(Million) \$12.303

FY 2016 - 2019 TIP Cost: (Million) \$10.359

Unconstrained
Information

PHASE	SOURCE	2016	2017	2018	2019	2020-2025
CON	STATE-NJTPA			\$10.359		
				\$10.359		

** Note: Funding is programmed in DB# N063 (NJTPA, Future Projects) for the Local Lead TTF program.*

NJTPA

Transportation Improvement Program Fiscal Years 2016 - 2019

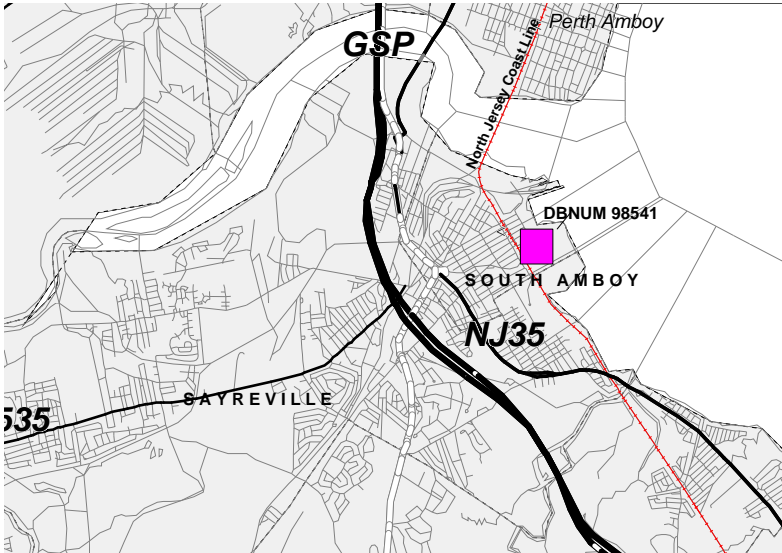
Routes

Mileposts: N/A

DBNUM: 98541

Name: South Amboy Intermodal Center

This is an intermodal project linking several major regional routes and modes of transportation into one central point of transfer. Improvements in the vicinity of the South Amboy waterfront may include rail and bus transit plazas, arterial and site access road improvements, bridge reconfiguration, bulkheading and breakwater development, ferry terminal, and pedestrian access to rail and bus facilities. A federal allocation of funds was granted to this project from TEA-21/Q92, PL105-178.



Counties:

Middlesex

Municipalities:

South Amboy City

NJDOT CIS Category:

Multimodal Programs

RCIS Category:

Road Enhancement

Sponsor:

South Amboy

Air Quality Code:

O10a (Exempt)

Est. Total Project Cost:

(Million) Not Available

FY 2016 - 2019 TIP Cost: (Million) \$12.468

Unconstrained Information

PHASE	SOURCE	2016	2017	2018	2019	2020-2025
CON	DEMO		\$6.368			
EC	DEMO	\$3.100				
ERC	STATE-NJTPA	\$3.000				
		\$6.100	\$6.368			

* Note: Funding is programmed in DB# N063 (NJTPA, Future Projects) for the Local Lead TTF program.

NJTPA

Transportation Improvement Program Fiscal Years 2016 - 2019

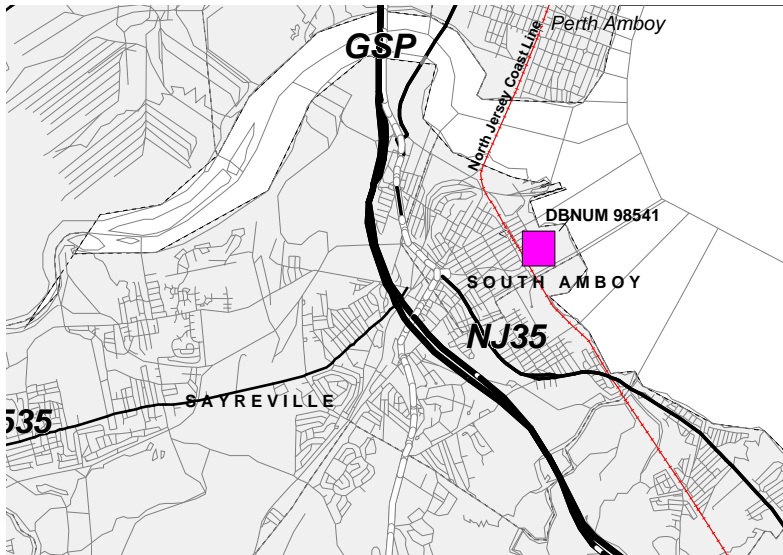
Routes

Mileposts: N/A

DBNUM: 98541

Name: South Amboy Intermodal Center

This is an intermodal project linking several major regional routes and modes of transportation into one central point of transfer. Improvements in the vicinity of the South Amboy waterfront may include rail and bus transit plazas, arterial and site access road improvements, bridge reconfiguration, bulkheading and breakwater development, ferry terminal, and pedestrian access to rail and bus facilities.



Counties:

Middlesex

Municipalities:

South Amboy City

NJDOT CIS Category:

Multimodal Programs

RCIS Category:

Road Enhancement

Sponsor:

South Amboy

Air Quality Code:

O10a (Exempt)

Est. Total Project Cost:

(Million) Not Available

FY 2016 - 2019 TIP Cost: (Million) \$3.000

Unconstrained
Information

PHASE	SOURCE	2016	2017	2018	2019	2020-2025
ERC	STATE-NJTPA	\$3.000				
		\$3.000				

* Note: Funding is programmed in DB# N063 (NJTPA, Future Projects) for the Local Lead TTF program.