

# NJTPA

## Transportation Improvement Program Fiscal Years 2018 - 2021


**Routes:**

**Mileposts:** N/A

**DBNUM:** 15417

**Name:** ADA Central, Contract 1

This contract will bring projects into compliance with current ADA design requirements that could not be completed within original design or construction time frame.



**Counties:**

Monmouth Ocean

**Municipalities:**

Various

**NJDOT CIS Category:**

Multimodal Programs

**RCIS Category:**

Bike/Ped

**Sponsor:**

NJDOT

**Air Quality Code:**

AQ2 (Exempt)

**Est. Total Project Cost:**

**(Million)** \$26.449

**FY 2018 - 2021 TIP Cost: (Million) \$10.500**

**Unconstrained  
Information Year**

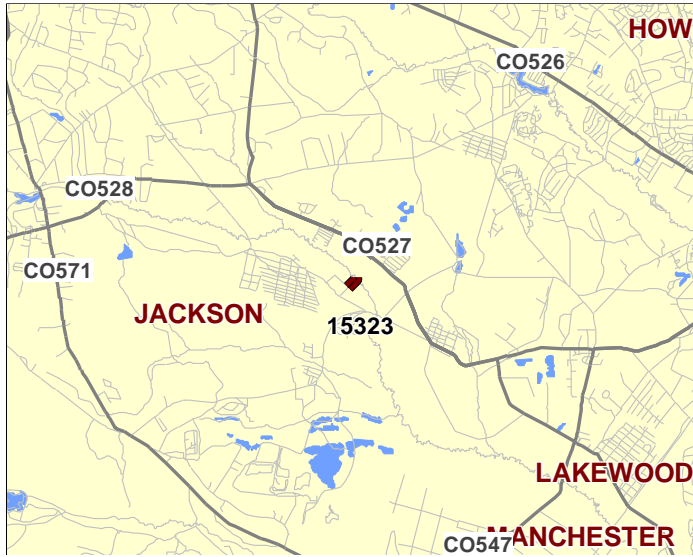
PHASE	SOURCE	2018	2019	2020	2021	2022-2027
CON	STBGP				\$10.500	\$10.500
					\$10.500	\$10.500

# NJTPA

## Transportation Improvement Program Fiscal Years 2018 - 2021

**Routes:** Mileposts: 0.30 **DBNUM:** 15323  
**Name:** F.R.E.C. Access Road, Bridge over Toms River

Initiated by the Bridge Management System, this project will rehabilitate/replace the bridge. The structure is structurally deficient and functionally obsolete. The overall condition of the structure is critical.



**Counties:**  
Ocean

**Municipalities:**  
Jackson Twp

**NJDOT CIS Category:**  
Bridge Assets

**RCIS Category:**  
Bridges

**Sponsor:**  
NJDOT

**Air Quality Code:**  
S19 (Exempt)

**Est. Total Project Cost:**  
(Million) \$4.745

FY 2018 - 2021 TIP Cost: (Million) \$4.700

Unconstrained Information Year

PHASE	SOURCE	2018	2019	2020	2021	2022-2027
DES	BRIDGE-OFF		\$1.100			
ROW	BRIDGE-OFF			\$0.100		
CON	BRIDGE-OFF				\$3.500	
			\$1.100	\$0.100	\$3.500	

# NJTPA

## Transportation Improvement Program Fiscal Years 2018 - 2021

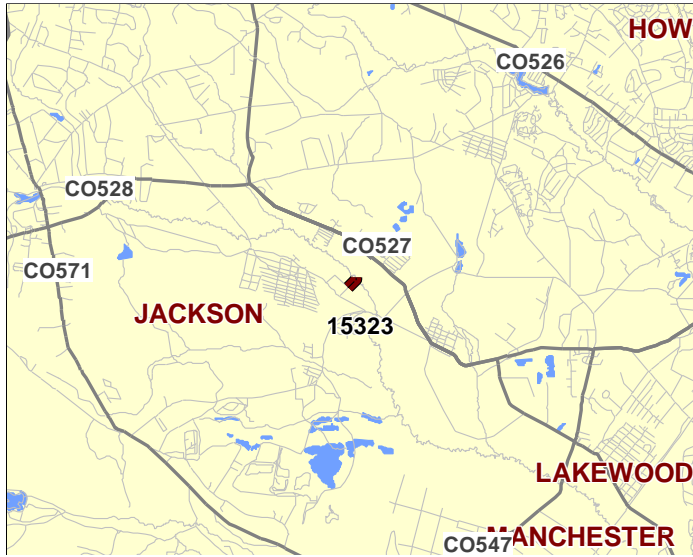
**Routes:**

**Mileposts:** 0.30

**DBNUM:** 15323

**Name:** F.R.E.C. Access Road, Bridge over Toms River

Initiated by the Bridge Management System, this project will rehabilitate/replace the bridge. The structure is structurally deficient and functionally obsolete. The overall condition of the structure is critical.



**Counties:**

Ocean

**Municipalities:**

Jackson Twp

**NJDOT CIS Category:**

Bridge Assets

**RCIS Category:**

Bridges

**Sponsor:**

NJDOT

**Air Quality Code:**

S19 (Exempt)

**Est. Total Project Cost:**

(Million) \$4.745

**FY 2018 - 2021 TIP Cost: (Million) \$0.000**

Unconstrained  
Information Year

PHASE	SOURCE	2018	2019	2020	2021	2022-2027
DES	BRIDGE-OFF					\$1.100
CON	BRIDGE-OFF					\$2.967
						\$4.067

**NJTPA**

**Transportation Improvement Program Fiscal Years 2018 - 2021**

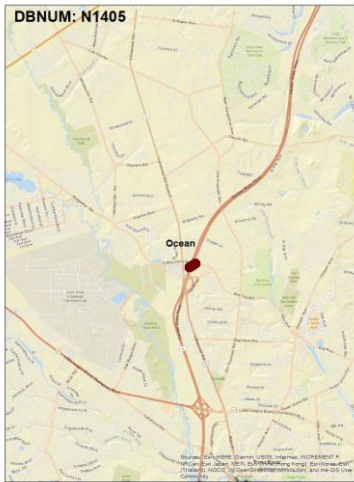
**Routes:** CR 571

**Mileposts:** CR 571: 6.05-  
6.10 & GSP:  
84.40-84.80

**DBNUM:** N1405

**Name:** Garden State Parkway Interchange 83 Improvements

Garden State Parkway Interchange 83 Improvements will address the missing interchange movement from the GSP southbound at Interchange 83. It proposes construction of an exit ramp that begins south of the Interchange 83 toll plaza and terminates at a signalized "T" intersection at CR571. In order to accommodate the additional traffic and to improve the operations of the intersection of US 9 and CR 571, improvements to the intersection are proposed. CR 571 will be widened east of the intersection to provide two through lanes in each direction and opposing dual left turn lanes. West of the intersection, CR 571 will be restriped to provide the same lane configuration requiring minor roadway widening.



**Counties:**

Ocean

**Municipalities:**

Toms River Twp

**NJDOT CIS Category:**

Local System Support

**RCIS Category:**

Road Enhancement

**Sponsor:**

Ocean County

**Air Quality Code:**

**Est. Total Project Cost:**

(Million) Not Available

**FY 2018 - 2021 TIP Cost: (Million) \$2.500**

**Unconstrained  
Information Year**

PHASE	SOURCE	2018	2019	2020	2021	2022-2027
PE	STBGP-NJ		\$1.000			
DES	STBGP-NJ				\$1.500	
ROW	STBGP-NJ					\$.800
CON	STBGP-NJ					\$5.900
			\$1.000		\$1.500	\$6.700

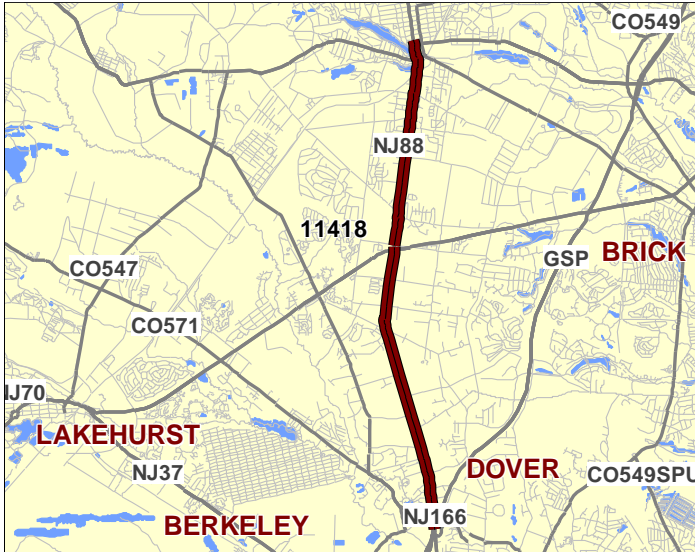
# NJTPA

## Transportation Improvement Program Fiscal Years 2018 - 2021

**Routes:** 9 **Mileposts:** 94.5 - 101.7 **DBNUM:** 11418

**Name:** Route 9, Indian Head Road to Central Ave/Hurley Ave, Pavement

Initiated from the Pavement Management System, this project will resurface within the project limits. Project will include safety improvements and Federal ADA compliance.



**Counties:**  
Ocean

**Municipalities:**  
Toms River Twp Lakewood Twp

**NJDOT CIS Category:**  
Road Assets

**RCIS Category:**  
Road Preservation

**Sponsor:**  
NJDOT

**Air Quality Code:**  
S10 (Exempt)

**Est. Total Project Cost:**  
(Million) \$57.200

FY 2018 - 2021 TIP Cost: (Million) \$10.500

Unconstrained Information Year

PHASE	SOURCE	2018	2019	2020	2021	2022-2027
DES	STATE	\$2.000				
ROW	STATE		\$8.500			
CON	NHPP					\$36.700
		\$2.000	\$8.500			\$36.700

# NJTPA

## Transportation Improvement Program Fiscal Years 2018 - 2021

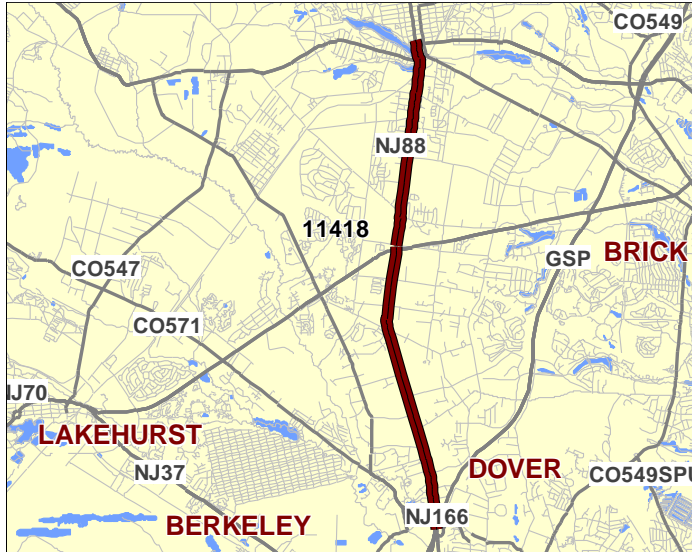
**Routes:** 9

**Mileposts:** 94.5 - 101.7

**DBNUM:** 11418

**Name:** Route 9, Indian Head Road to Central Ave/Hurley Ave, Pavement

Initiated from the Pavement Management System, this project will resurface within the project limits. Project will include safety improvements and Federal ADA compliance.



**Counties:**

Ocean

**Municipalities:**

Toms River Twp Lakewood Twp

**NJDOT CIS Category:**

Road Assets

**RCIS Category:**

Road Preservation

**Sponsor:**

NJDOT

**Air Quality Code:**

S10 (Exempt)

**Est. Total Project Cost:**

**(Million)** \$57.200

**FY 2018 - 2021 TIP Cost: (Million) \$53.450**

**Unconstrained  
Information Year**

PHASE	SOURCE	2018	2019	2020	2021	2022-2027
DES	STATE	\$2.000				
ROW	STATE		\$.750			
CON	NHPP			\$11.700	\$39.000	
		\$2.000	\$.750	\$11.700	\$39.000	

# NJTPA

## Transportation Improvement Program Fiscal Years 2018 - 2021

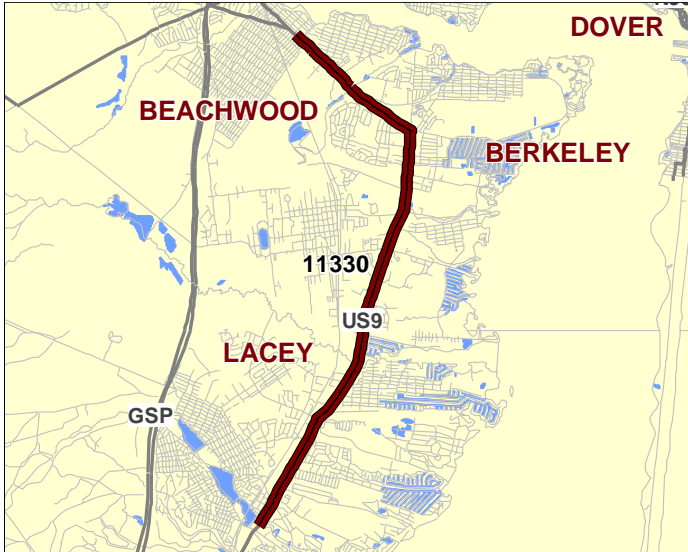
**Routes:** 9

**Mileposts:** 81.8 - 89.62

**DBNUM:** 11330

**Name:** Route 9, Jones Rd to Longboat Ave

Initiated from the Pavement Management System, this project will resurface both directions within the project limits.



**Counties:**

Ocean

**Municipalities:**

Lacey Twp Berkeley Twp  
Beachwood Boro Pine Beach Boro

**NJDOT CIS Category:**

Road Assets

**RCIS Category:**

Road Preservation

**Sponsor:**

NJDOT

**Air Quality Code:**

S10 (Exempt)

**Est. Total Project Cost:**

(Million) \$7.210

**FY 2018 - 2021 TIP Cost: (Million) \$7.450**

Unconstrained  
Information Year

PHASE	SOURCE	2018	2019	2020	2021	2022-2027
CON	NHPP		\$7.450			
			\$7.450			

# NJTPA

## Transportation Improvement Program Fiscal Years 2018 - 2021

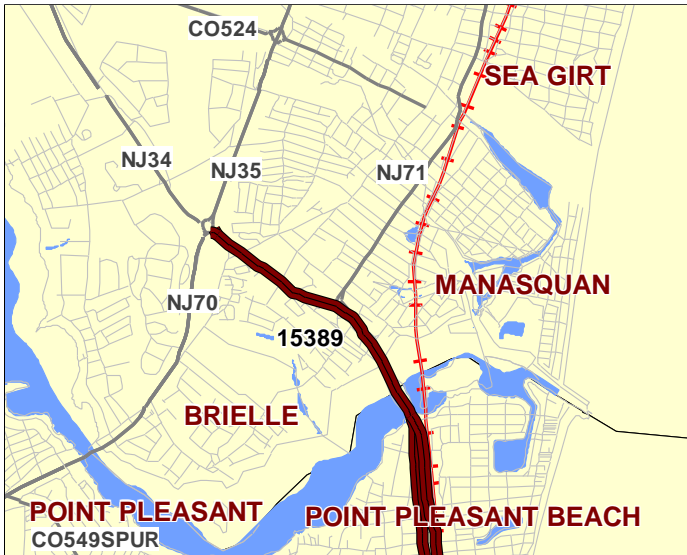
**Routes:** 35

**Mileposts:** 12.48-14.52

**DBNUM:** 15389

**Name:** Route 35, Osborne Avenue to Manasquan River

Reconstruction and Drainage Project



**Counties:**

Ocean

**Municipalities:**

Point Pleasant Beach Boro

**NJDOT CIS Category:**

Road Assets

**RCIS Category:**

Road Preservation

**Sponsor:**

NJDOT

**Air Quality Code:**

S19 (Exempt)

**Est. Total Project Cost:**

**(Million)** \$24.100

**FY 2018 - 2021 TIP Cost: (Million) \$2.300**

**Unconstrained  
Information Year**

PHASE	SOURCE	2018	2019	2020	2021	2022-2027
DES	STATE				\$2.300	
ROW	NHPP					\$1.000
CON	NHPP					\$19.000
					\$2.300	\$20.000



# NJTPA

## Transportation Improvement Program Fiscal Years 2018 - 2021

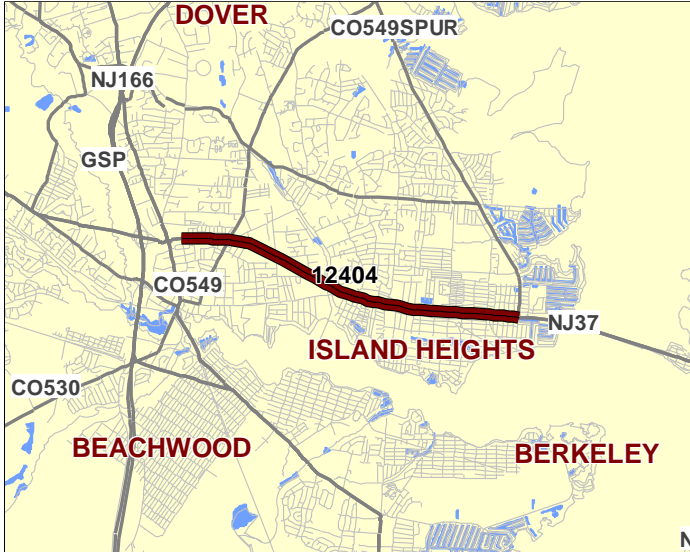
**Routes:** 37

**Mileposts:** 6.81 - 10.89

**DBNUM:** 12404

**Name:** Route 37, EB Thomas St to Fisher Blvd

Initiated from the Pavement Management System, this project will resurface within the project limits.



**Counties:**

Ocean

**Municipalities:**

Toms River Twp  
Island Heights Boro

**NJDOT CIS Category:**

Road Assets

**RCIS Category:**

Road Preservation

**Sponsor:**

NJDOT

**Air Quality Code:**

S10 (Exempt)

**Est. Total Project Cost:**

**(Million) \$5.250**

**FY 2018 - 2021 TIP Cost: (Million) \$5.250**

Unconstrained  
Information Year

PHASE	SOURCE	2018	2019	2020	2021	2022-2027
CON	STATE				\$5.250	
					\$5.250	

# NJTPA

## Transportation Improvement Program Fiscal Years 2018 - 2021

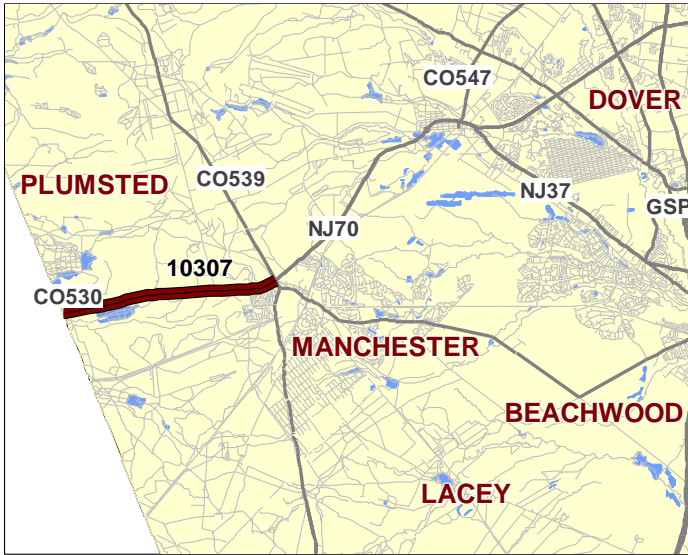
**Routes:** 70

**Mileposts:** 31.2-38.45

**DBNUM:** 10307

**Name:** Route 70, East of North Branch Road to CR 539

Initiated by the Pavement Management System, this project proposes a pavement rehabilitation strategy that will provide for milling and overlay to either match existing grade or provide a 2 to 3 inch increase.



**Counties:**

Burlington Ocean

**Municipalities:**

Pemberton Twp Manchester Twp

**NJDOT CIS Category:**

Road Assets

**RCIS Category:**

Road Preservation

**Sponsor:**

NJDOT

**Air Quality Code:**

S10 (Exempt)

**Est. Total Project Cost:**

(Million) \$20.225

**FY 2018 - 2021 TIP Cost: (Million) \$11.563**

Unconstrained  
Information Year

PHASE	SOURCE	2018	2019	2020	2021	2022-2027
CON	NHPP	\$11.563				
		\$11.563				

# NJTPA

## Transportation Improvement Program Fiscal Years 2018 - 2021

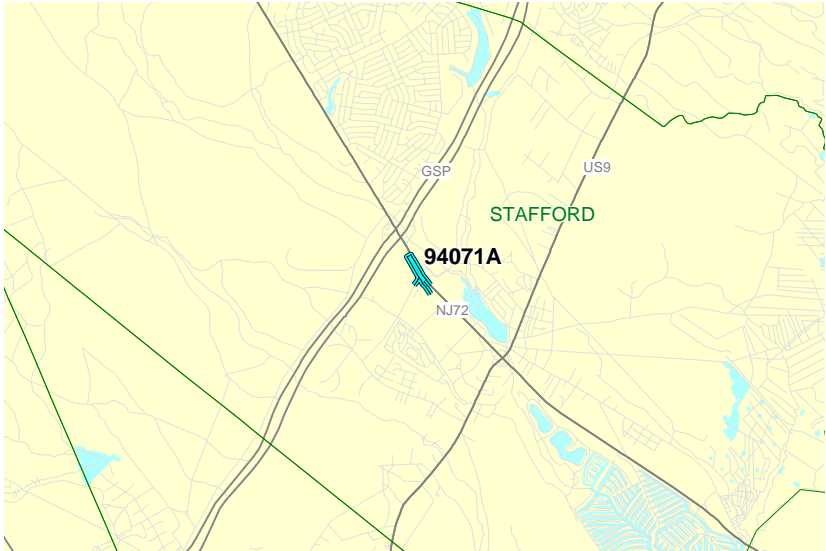
**Routes:** 72

**Mileposts:** 21.73 - 22.54

**DBNUM:** 94071A

**Name:** Route 72, East Road

Initiated by the (former) Bureau of Transportation and Corridor Analysis within the Division of Statewide Planning, this project will include; barrier curbing, median widening, 10 foot shoulders, and intersection improvements to improve geometry, while minimizing Right of Way impacts. A new reverse jug handle will be constructed from Route 72 Westbound to the relocated East Rd.



**Counties:**

Ocean

**Municipalities:**

Stafford Twp

**NJDOT CIS Category:**

Congestion Relief

**RCIS Category:**

Road Enhancement

**Sponsor:**

NJDOT

**Air Quality Code:**

2025NM (Non-Exempt)

**Est. Total Project Cost:**

(Million) \$23.148

**FY 2018 - 2021 TIP Cost: (Million) \$18.034**

Unconstrained  
Information Year

PHASE	SOURCE	2018	2019	2020	2021	2022-2027
CON	DEMO	\$0.500				
CON	NHPP	\$17.534				
		\$18.034				

**NJTPA**

**Transportation Improvement Program Fiscal Years 2018 - 2021**

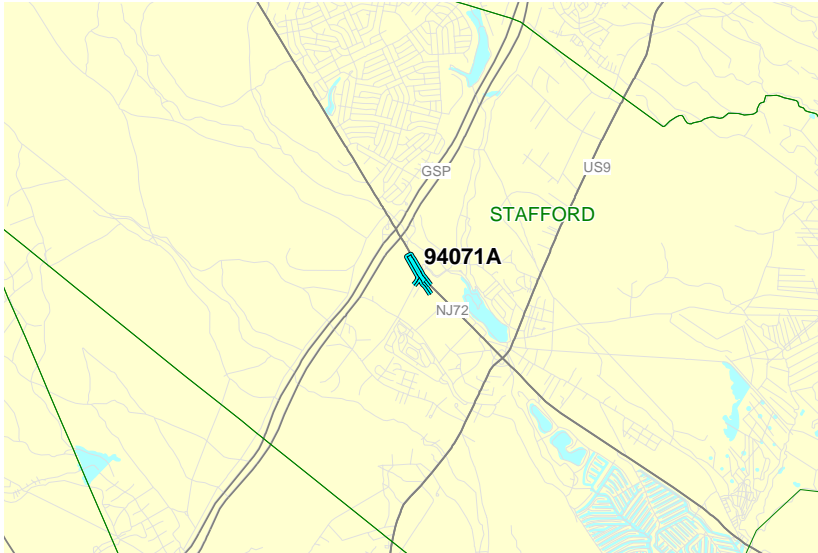
**Routes:** 72

**Mileposts:** 21.73 - 22.54

**DBNUM:** 94071A

**Name:** Route 72, East Road

Initiated by the (former) Bureau of Transportation and Corridor Analysis within the Division of Statewide Planning, this project will include; barrier curbing, median widening, 10 foot shoulders, and intersection improvements to improve geometry, while minimizing Right of Way impacts. A new reverse jug handle will be constructed from Route 72 Westbound to the relocated East Rd.



**Counties:**

Ocean

**Municipalities:**

Stafford Twp

**NJDOT CIS Category:**

Congestion Relief

**RCIS Category:**

Road Enhancement

**Sponsor:**

NJDOT

**Air Quality Code:**

2025NM (Non-Exempt)

**Est. Total Project Cost:**

**(Million) \$23.148**

**FY 2018 - 2021 TIP Cost: (Million) \$15.034**

**Unconstrained  
Information Year**

PHASE	SOURCE	2018	2019	2020	2021	2022-2027
CON	NHPP	\$15.034				
		\$15.034				

# NJTPA

## Transportation Improvement Program Fiscal Years 2018 - 2021

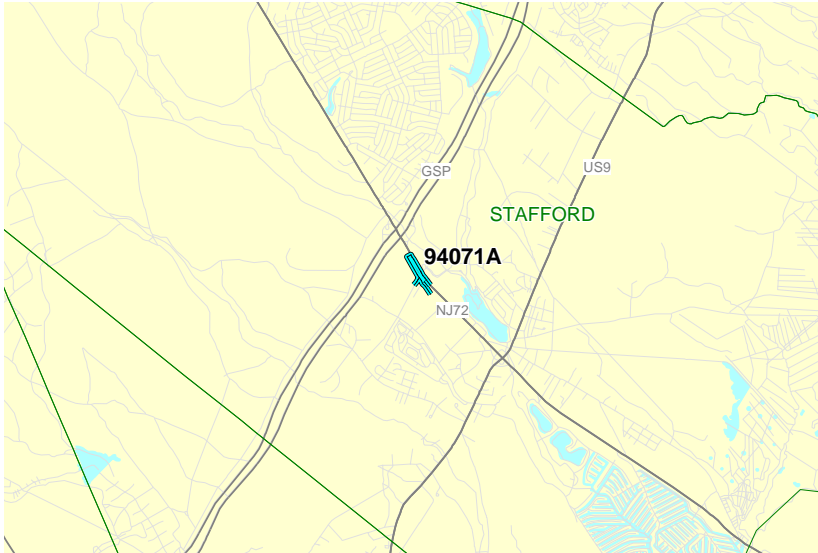
**Routes:** 72

**Mileposts:** 21.73 - 22.54

**DBNUM:** 94071A

**Name:** Route 72, East Road

Initiated by the (former) Bureau of Transportation and Corridor Analysis within the Division of Statewide Planning, this project will include; barrier curbing, median widening, 10 foot shoulders, and intersection improvements to improve geometry, while minimizing Right of Way impacts. A new reverse jug handle will be constructed from Route 72 Westbound to the relocated East Rd.



**Counties:**

Ocean

**Municipalities:**

Stafford Twp

**NJDOT CIS Category:**

Congestion Relief

**RCIS Category:**

Road Enhancement

**Sponsor:**

NJDOT

**Air Quality Code:**

2025NM (Non-Exempt)

**Est. Total Project Cost:**

**(Million)** \$23.148

**FY 2018 - 2021 TIP Cost: (Million) \$10.034**

**Unconstrained  
Information Year**

PHASE	SOURCE	2018	2019	2020	2021	2022-2027
CON	NHPP	\$10.034				
		\$10.034				

# NJTPA

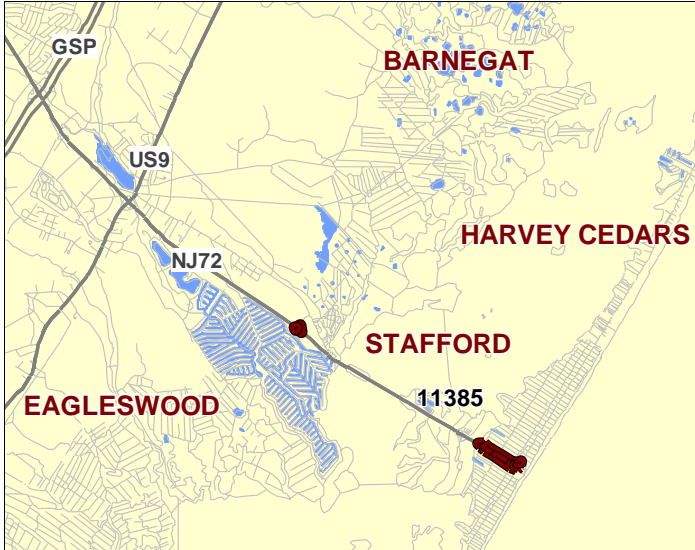
## Transportation Improvement Program Fiscal Years 2018 - 2021

**Routes:** 72 **Mileposts:** 25.38 - 26.14 **DBNUM:** 11385  
28.24 - 28.74

**Name:** Route 72, Manahawkin Bay Bridges, Contract 1A & 1B

Contract 1A will include Rt. 72 and Marsha Drive Intersection Improvements, reconstruction and widening of Rt. 72 and Marsha Drive, and reconstruction of a traffic signal. The project also includes the installation of new storm drainage systems, a detention basin, ITS improvements, highway lighting and utility relocations.

Contract 1B will include operational and safety improvements in Ship Bottom Borough, on Long Beach Island. Approx. 3000' feet of Rt. 72 (locally known as 8th and 9th Streets) and three cross roads (Barnegat Avenue, Central Avenue and Long Beach Boulevard) will be widened. Two-way traffic will be restored along Barnegat Avenue, Central Avenue and Long Beach Boulevard. Five traffic signals will be reconstructed. A new traffic signal will be installed at the intersection of 8th Street and Long Beach Boulevard. In order to reduce frequent flooding along Rt.72 and the intersections, a new storm drainage system will be installed. The project also includes the installation of bicycle and pedestrian accommodations, ITS improvements, highway lighting and utility relocations.



**Counties:**  
Ocean

**Municipalities:**  
Stafford Twp Barnegat Twp  
Ship Bottom Boro

**NJDOT CIS Category:**  
Bridge Assets

**RCIS Category:**  
Bridges

**Sponsor:**  
NJDOT

**Air Quality Code:**  
2025M (Non-Exempt)

**Est. Total Project Cost:**  
**(Million) \$45.040**

**FY 2018 - 2021 TIP Cost: (Million) \$41.210**

Unconstrained Information Year

PHASE	SOURCE	2018	2019	2020	2021	2022-2027
UTI	NHPP		\$2.500			
CON	NHPP			\$20.000	\$18.710	
			\$2.500	\$20.000	\$18.710	

# NJTPA

## Transportation Improvement Program Fiscal Years 2018 - 2021

**Routes:** 72

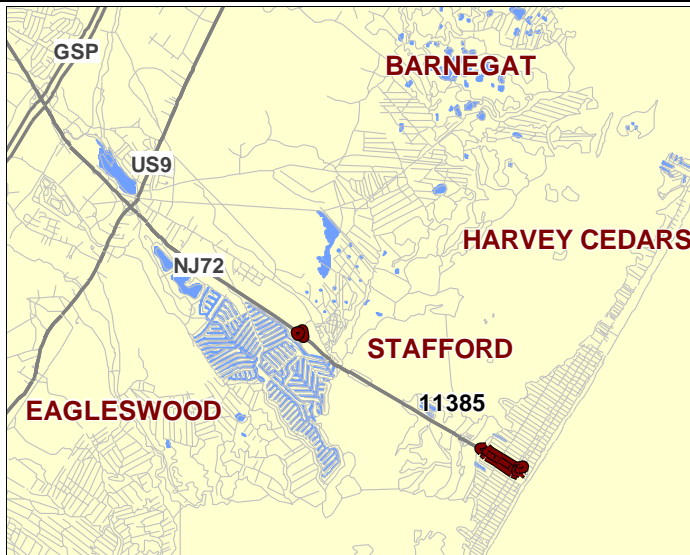
**Mileposts:** 25.38 - 26.14  
28.24 - 28.74

**DBNUM:** 11385

**Name:** Route 72, Manahawkin Bay Bridges, Contract 1A & 1B

Contract 1A will include Rt. 72 and Marsha Drive Intersection Improvements, reconstruction and widening of Rt. 72 and Marsha Drive, and reconstruction of a traffic signal. The project also includes the installation of new storm drainage systems, a detention basin, ITS improvements, highway lighting and utility relocations.

Contract 1B will include operational and safety improvements in Ship Bottom Borough, on Long Beach Island. Approx. 3000' feet of Rt. 72 (locally known as 8th and 9th Streets) and three cross roads (Barnegat Avenue, Central Avenue and Long Beach Boulevard) will be widened. Two-way traffic will be restored along Barnegat Avenue, Central Avenue and Long Beach Boulevard. Five traffic signals will be reconstructed. A new traffic signal will be installed at the intersection of 8th Street and Long Beach Boulevard. In order to reduce frequent flooding along Rt.72 and the intersections, a new storm drainage system will be installed. The project also includes the installation of bicycle and pedestrian accommodations, ITS improvements, highway lighting and utility relocations.



**Counties:**

Ocean

**Municipalities:**

Stafford Twp Barnegat Twp  
Ship Bottom Boro

**NJDOT CIS Category:**

Bridge Assets

**RCIS Category:**

Bridges

**Sponsor:**

NJDOT

**Air Quality Code:**

2025M (Non-Exempt)

**Est. Total Project Cost:**

**(Million) \$45.040**

**FY 2018 - 2021 TIP Cost: (Million) \$39.420**

**Unconstrained  
Information Year**

PHASE	SOURCE	2018	2019	2020	2021	2022-2027
CON	NHPP		\$20.304	\$19.116		
			\$20.304	\$19.116		

# NJTPA

## Transportation Improvement Program Fiscal Years 2018 - 2021

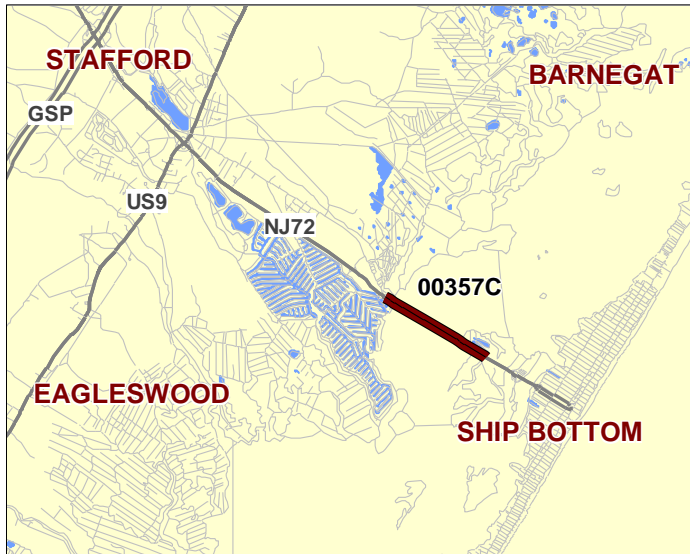
**Routes:** 72

**Mileposts:** 26.14-27.50

**DBNUM:** 00357C

**Name:** Route 72, Manahawkin Bay Bridges, Contract 4

This project will include major rehabilitation of the existing Route 72 Bridge over Manahawkin Bay. The entire existing superstructure for the Bay Bridge will be removed and replaced, while retaining and rehabilitating the existing substructure. The superstructure width will be reduced as it will primarily be used for Westbound traffic only. The project will also include; the reconstruction of bridge approach roadways, bicycle and pedestrian accommodations, new storm drainage systems, ITS improvements, highway lighting, fender systems, bulkhead repairs, and utility relocations. The Trestle Bridge over Hillards Thorofare will also be rehabilitated under this contract.



**Counties:**

Ocean

**Municipalities:**

Stafford Twp

**NJDOT CIS Category:**

Bridge Assets

**RCIS Category:**

Bridges

**Sponsor:**

NJDOT

**Air Quality Code:**

S19 (Exempt)

**Est. Total Project Cost:**

**(Million)** \$109.755

**FY 2018 - 2021 TIP Cost: (Million) \$26.506**

Unconstrained  
Information Year

PHASE	SOURCE	2018	2019	2020	2021	2022-2027
CON	NHPP	\$26.506				
		\$26.506				



# NJTPA

## Transportation Improvement Program Fiscal Years 2018 - 2021

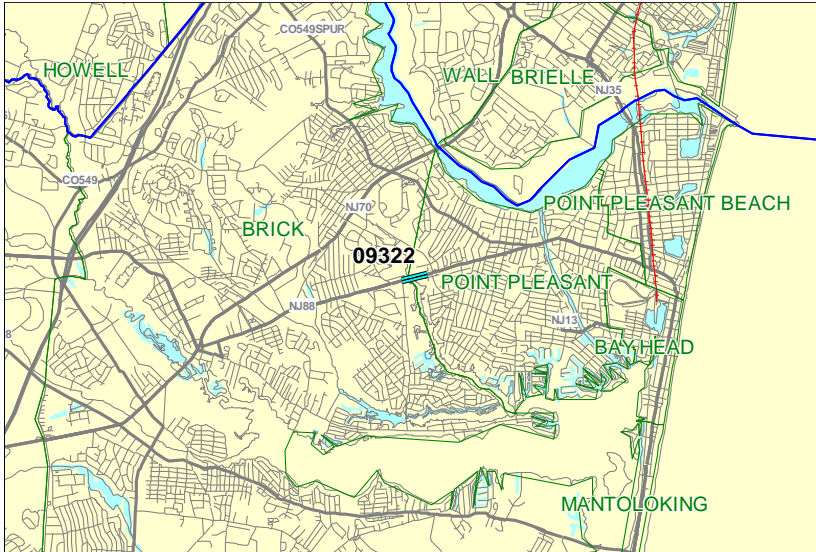
**Routes:** 88

**Mileposts:** 7.60

**DBNUM:** 09322

**Name:** Route 88, Bridge over Beaver Dam Creek

Initiated by the Bridge Management System, this project will replace the structurally deficient and functionally obsolete bridge, built in 1923.



**Counties:**

Ocean

**Municipalities:**

Brick Twp Point Pleasant Boro

**NJDOT CIS Category:**

Bridge Assets

**RCIS Category:**

Bridges

**Sponsor:**

NJDOT

**Air Quality Code:**

S19 (Exempt)

**Est. Total Project Cost:**

**(Million) \$6.155**

**FY 2018 - 2021 TIP Cost: (Million) \$3.000**

**Unconstrained  
Information Year**

PHASE	SOURCE	2018	2019	2020	2021
DES	STATE		\$1.250		
ROW	STATE			\$1.750	
CON	NHPP		\$1.250	\$1.750	

2022-2027
\$2.508
\$2.508

# NJTPA

## Transportation Improvement Program Fiscal Years 2018 - 2021

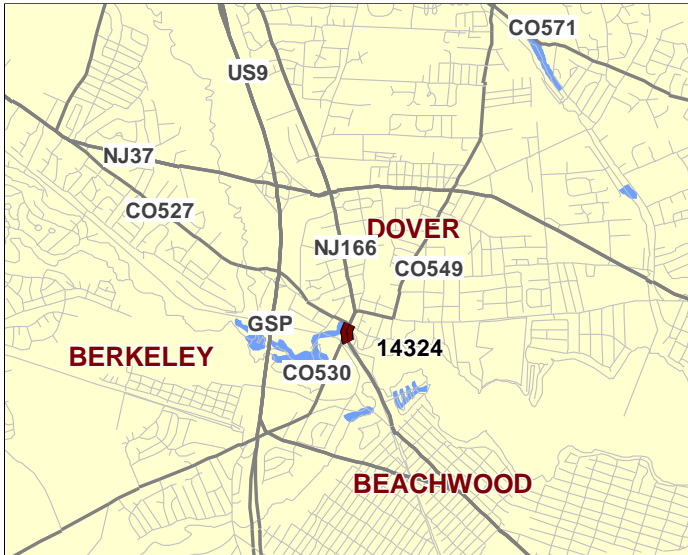
**Routes:** 166

**Mileposts:** 0.90-1.15

**DBNUM:** 14324

**Name:** Route 166, Bridges over Branch of Toms River

Initiated by the Bridge Management System, this project will replace the structurally deficient bridge. It will address the structural deficiencies of the bridge and scour critical issues. Sidewalk and ADA improvements are part of this project, although no right-of-way impacts are anticipated.



**Counties:**

Ocean

**Municipalities:**

South Toms River Boro Toms River Twp

**NJDOT CIS Category:**

Bridge Assets

**RCIS Category:**

Bridges

**Sponsor:**

NJDOT

**Air Quality Code:**

S1, S19 (Exempt)

**Est. Total Project Cost:**

(Million) \$11.100

**FY 2018 - 2021 TIP Cost: (Million) \$1.750**

Unconstrained Information Year

PHASE	SOURCE	2018	2019	2020	2021	2022-2027
DES	STATE	\$1.500				
ROW	STATE		\$.250			
CON	STBGP					\$8.350
		\$1.500	\$.250			\$8.350

# NJTPA

## Transportation Improvement Program Fiscal Years 2018 - 2021

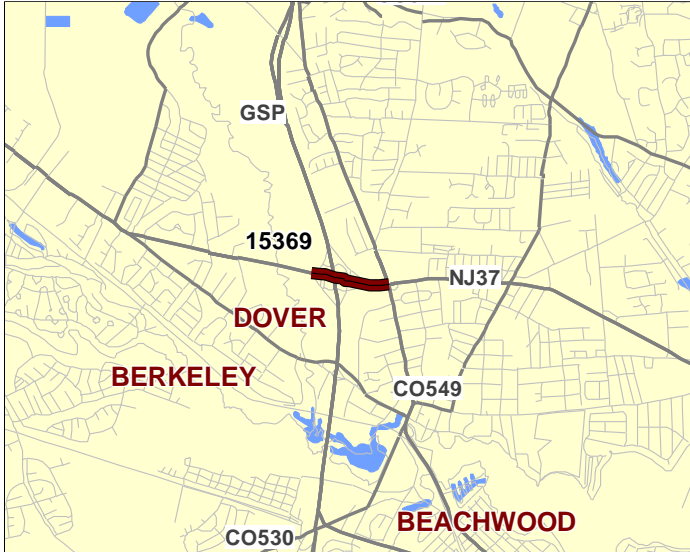
**Routes:** 37

**Mileposts:** 6.22-6.65

**DBNUM:** 15369

**Name:** Route 37, Garden State Parkway/Route 9 to Route 166

Initiated from the Pavement Management System, this project will resurface within the project limits.



**Counties:**

Ocean

**Municipalities:**

Toms River Twp

**NJDOT CIS Category:**

Road Assets

**RCIS Category:**

Road Preservation

**Sponsor:**

NJDOT

**Air Quality Code:**

S10 (Exempt)

**Est. Total Project Cost:**

**(Million)** \$4.346

**FY 2018 - 2021 TIP Cost: (Million) \$4.096**

Unconstrained  
Information Year

PHASE	SOURCE	2018	2019	2020	2021	2022-2027
CON	STATE		\$4.096			
			\$4.096			