

NJTPA

Transportation Improvement Program Fiscal Years 2016 - 2019

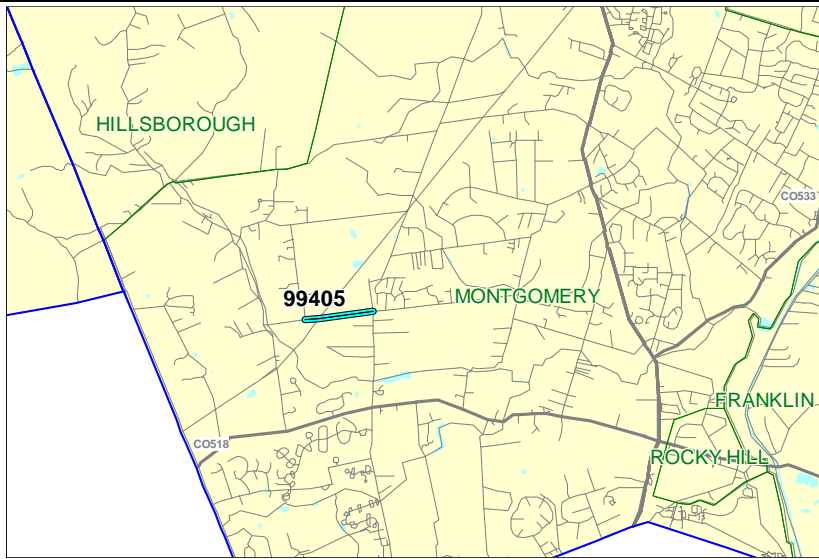
Routes CR 602

Mileposts: 0.5-0.56

DBNUM: 99405

Name: Camp Meeting Avenue Bridge over Trenton Line, CR 602

Initiated by the Bridge Management System, this project will replace the "orphan" structure, which is in critical condition. The replacement of this structure will be designed so as not to preclude improvements needed to reintroduce passenger service to the West Trenton Line, as well as increasing the height of the bridge to allow the current tracks to be raised to address ongoing railroad operational issues, as identified in the NJTPA Grade Crossing Assessment Study. The current bridge provides a single lane of traffic, has steep grades on the approaches and has substandard vertical sight distance. The new bridge will be wider to accommodate two traffic lanes, and the grade and vertical sight distance will also be improved.



Counties:
Somerset

Municipalities:
Montgomery Twp

NJDOT CIS Category:
Bridge Assets

RCIS Category:
Bridges

Sponsor:
NJDOT

Air Quality Code:
S19 (Exempt)

Est. Total Project Cost:
(Million) \$6.000

FY 2016 - 2019 TIP Cost: (Million) \$1.050

Unconstrained
Information

PHASE	SOURCE	2016	2017	2018	2019	2020-2025
DES	STP		\$.550			
ROW	STP				\$.500	
CON	STP					\$5.500
			\$.550		\$.500	\$5.500

NJTPA

Transportation Improvement Program Fiscal Years 2016 - 2019

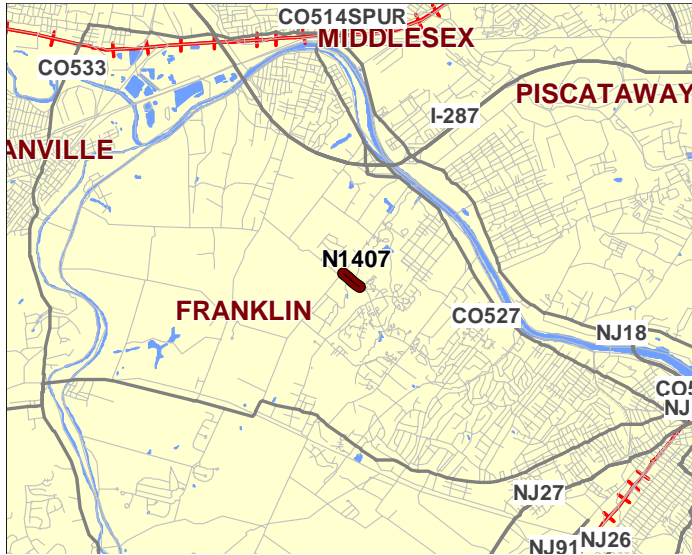
Routes

Mileposts: 3.50 - 3.60

DBNUM: N1407

Name: County Bridge K0607, New Brunswick Road over Al's Brook

Somerset County Bridge No. K0607, New Brunswick Road over Al's Brook in Franklin Township is a structurally deficient structure with an overall condition of the structure is serious "due to the deformation and bucking of the aluminum structure plate arch sections." The project has graduated from the NJTPA's Local Concept Development phase with a preliminary preferred alternative of replacing the structure on-line, accelerated construction.



Counties:

Somerset

Municipalities:

Franklin Twp

NJDOT CIS Category:

Local System Support

RCIS Category:

Bridges

Sponsor:

Somerset County

Air Quality Code:

Est. Total Project Cost:

(Million) Not Available

FY 2016 - 2019 TIP Cost: (Million) \$3.000

Unconstrained Information

PHASE	SOURCE	2016	2017	2018	2019	2020-2025
DES	STATE-NJTPA		\$0.500			
CON	STATE-NJTPA				\$2.500	
			\$0.500		\$2.500	

NJTPA

Transportation Improvement Program Fiscal Years 2016 - 2019

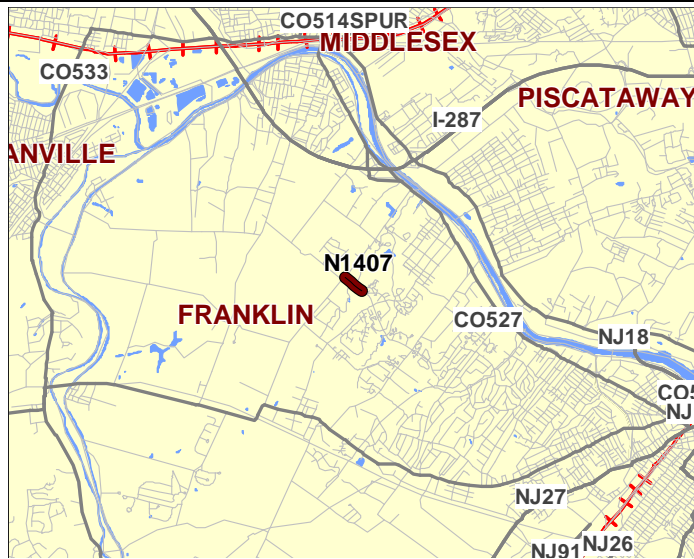
Routes

Mileposts: 3.50 - 3.60

DBNUM: N1407

Name: County Bridge K0607, New Brunswick Road over Al's Brook

Somerset County Bridge No. K0607, New Brunswick Road over Al's Brook in Franklin Township is a structurally deficient structure with an overall condition of the structure is serious "due to the deformation and bucking of the aluminum structure plate arch sections." The project has graduated from the NJTPA's Local Concept Development phase with a preliminary preferred alternative of replacing the structure on-line, accelerated construction.



Counties:

Somerset

Municipalities:

Franklin Twp

NJDOT CIS Category:

Local System Support

RCIS Category:

Bridges

Sponsor:

Somerset County

Air Quality Code:

Est. Total Project Cost:

(Million) Not Available

FY 2016 - 2019 TIP Cost: (Million) \$3.000

Unconstrained Information

PHASE	SOURCE	2016	2017	2018	2019	2020-2025
DES	STATE-NJTPA	\$0.500				
CON	STATE-NJTPA			\$2.500		
		\$0.500		\$2.500		

NJTPA

Transportation Improvement Program Fiscal Years 2016 - 2019


Routes

Mileposts: N/A

DBNUM: 15322

Name: Delaware & Raritan Canal Bridges

Initiated by the Bridge Management System, this project provides for Concept Development studies on the following structures along the Delaware and Raritan Canal: Carnegie Road, Bridge over D&R Feeder Canal; County Route 571 (Washington Road), Bridge over D&R Canal; Landing Lane (CR 609), Bridge over D&R Canal; Route 206, Bridge over D&R Feeder Canal; Hermitage Avenue, Bridge over D&R Feeder Canal; River Drive, Bridge over D&R Feeder Canal; Bridge over D&R Feeder Canal at Lock No. 3; Coryell Street, Bridge over D&R Feeder Canal; CR 533 (Quaker Road), Bridge over D&R Canal; Manville Causeway (CR623), Bridge over D&R Canal; Chapel Drive at CR 623, Bridge over D&R Canal. The project also provides emergency superstructure replacement and substructure rehabilitation for CR 518 (Georgetown-Franklin Rd), Bridge over D&R Canal and an emergency total structure replacement of CR 514 (Amwell Road), Bridge over D&R Canal.



Counties:

Mercer Hunterdon Middlesex
Somerset

Municipalities:

Various

NJDOT CIS Category:

Bridge Assets

RCIS Category:

Bridges

Sponsor:

NJDOT

Air Quality Code:

O10a (Exempt)

Est. Total Project Cost:

(Million) Not Available

FY 2016 - 2019 TIP Cost: (Million) \$7.879

**Unconstrained
Information**

PHASE	SOURCE	2016	2017	2018	2019	2020-2025
PE	STATE	\$.200				
DES	STATE		\$.375			
CON	STATE			\$5.304		
ERC	STATE	\$2.000				
		\$2.200	\$.375	\$5.304		

NJTPA

Transportation Improvement Program Fiscal Years 2016 - 2019

Routes

Mileposts: 0.97

DBNUM: 14416

Name: Hamilton Road, Bridge over Conrail RR

Initiated by the Bridge Management System, this project will replace the bridge, built in 1918.



Counties:

Somerset

Municipalities:

Hillsborough Twp

NJDOT CIS Category:

Bridge Assets

RCIS Category:

Bridges

Sponsor:

NJDOT

Air Quality Code:

S19 (Exempt)

Est. Total Project Cost:

(Million) \$5.540

FY 2016 - 2019 TIP Cost: (Million) \$1.200

Unconstrained Information

PHASE	SOURCE	2016	2017	2018	2019	2020-2025
PE	STATE		\$.360			
DES	STATE			\$.440		
ROW	STATE				\$.400	
CON	STATE					\$4.500
			\$.360	\$.440	\$.400	\$4.500

NJTPA

Transportation Improvement Program Fiscal Years 2016 - 2019

Routes

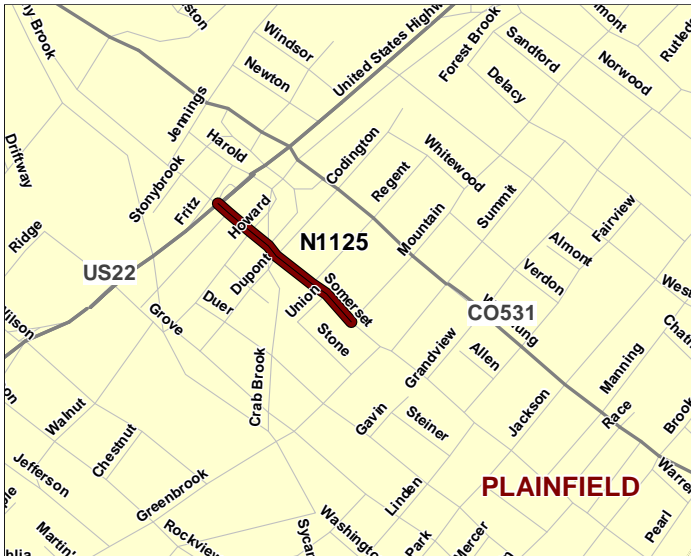
Mileposts: 9.51 - 9.57

DBNUM: N1125

Name: North Plainfield Downtown Streetscape and Pedestrian Improvements (Final Phase)

The project will extend the current streetscape north on Somerset Street. The improvements will include the construction of concrete curbing, ADA ramps and colored stamped sidewalks, the installation of some benches and street trees.

This project is funded through the following special appropriations: FY 2010 Appropriations Act \$300,000 (ID# NJ295).



Counties:
Somerset

Municipalities:
North Plainfield Boro

NJDOT CIS Category:
Multimodal Programs

RCIS Category:
Bike/Ped

Sponsor:
Somerset County

Air Quality Code:
O5 (Exempt)

Est. Total Project Cost:
(Million) Not Available

FY 2016 - 2019 TIP Cost: (Million) \$0.300

Unconstrained Information

PHASE	SOURCE	2016	2017	2018	2019	2020-2025
ERC	DEMO	\$.300				
		\$.300				

NJTPA

Transportation Improvement Program Fiscal Years 2016 - 2019


Routes

Mileposts: N/A

DBNUM: 06318G

Name: Rail Replacement on Conrail's Port Reading Secondary (Liberty Corridor)

Replace 6.26 miles of rail along Conrail's Port Reading Secondary between Bound Brook and Port Reading, NJ. This improvement helps the secondary retain its status as a heavy-haul freight mainline that can accommodate all types of traffic.



Counties:

Somerset

Municipalities:

Manville Boro Bound Brook Boro

NJDOT CIS Category:

Multimodal Programs

RCIS Category:

Freight

Sponsor:

CONRAIL

Air Quality Code:

NA

Est. Total Project Cost:

(Million) Not Available

FY 2016 - 2019 TIP Cost: (Million) \$4.850

Unconstrained
Information

PHASE	SOURCE	2016	2017	2018	2019	2020-2025
ERC	DEMO	\$1.500				
ERC	OTHER	\$3.350				
		\$4.850				

NJTPA

Transportation Improvement Program Fiscal Years 2016 - 2019

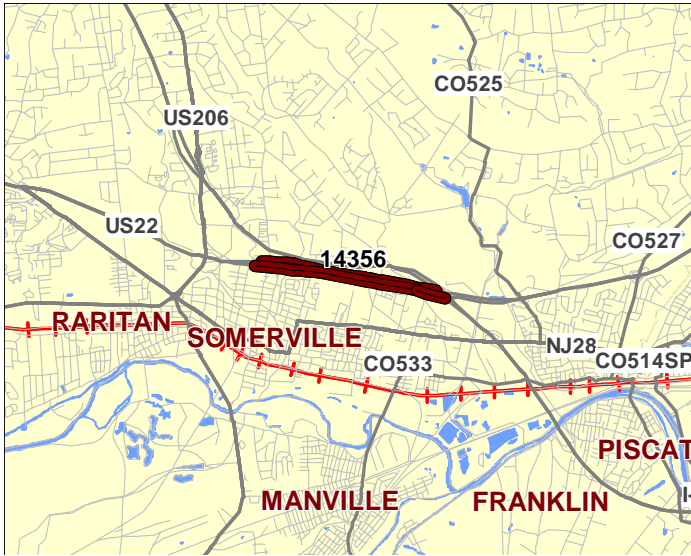
Routes 22

Mileposts: 34.3 - 36.87

DBNUM: 14356

Name: Route 22, Commons Way to Route 287

Initiated from the Pavement Management System, this project will provide Concrete Pavement Repair within the project limits.



Counties:

Somerset

Municipalities:

Bridgewater Twp

NJDOT CIS Category:

Road Assets

RCIS Category:

Road Preservation

Sponsor:

NJDOT

Air Quality Code:

S10 (Exempt)

Est. Total Project Cost:

(Million) Not Available

FY 2016 - 2019 TIP Cost: (Million) \$4.700

Unconstrained Information

PHASE	SOURCE	2016	2017	2018	2019	2020-2025
CON	NHPP		\$4.700			
			\$4.700			

NJTPA

Transportation Improvement Program Fiscal Years 2016 - 2019

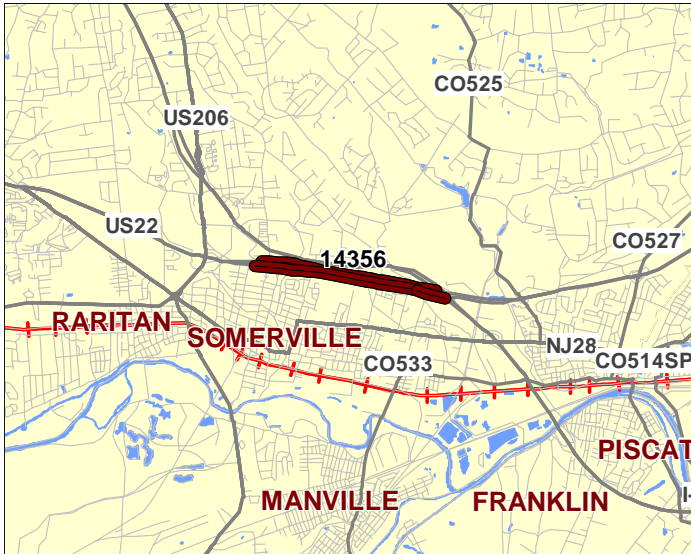
Routes 22

Mileposts: 34.3 - 36.87

DBNUM: 14356

Name: Route 22, Commons Way to Route 287

Initiated from the Pavement Management System, this project will provide Concrete Pavement Repair within the project limits.



Counties:

Somerset

Municipalities:

Bridgewater Twp

NJDOT CIS Category:

Road Assets

RCIS Category:

Road Preservation

Sponsor:

NJDOT

Air Quality Code:

S10 (Exempt)

Est. Total Project Cost:

(Million) Not Available

FY 2016 - 2019 TIP Cost: (Million) \$0.650

Unconstrained Information

PHASE	SOURCE	2016	2017	2018	2019	2020-2025
PE	NHPP		\$.250			
DES	NHPP				\$.400	
CON	NHPP					\$4.700
			\$.250		\$.400	\$4.700

NJTPA

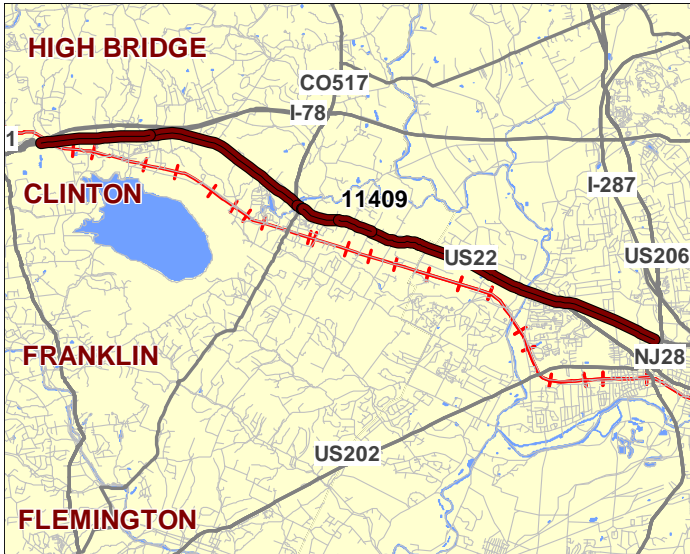
Transportation Improvement Program Fiscal Years 2016 - 2019

Routes 22

Mileposts: EB 19.25 - 32.53 **DBNUM:** 11409

Name: Route 22, EB, Route 78 Interchange to Country Club Road

Initiated from the Pavement Management System, this project will rehabilitate/resurface within the project limits.



Counties:

Hunterdon Somerset

Municipalities:

Clinton Twp Lebanon Boro
Readington Twp Branchburg Twp

NJDOT CIS Category:

Road Assets

RCIS Category:

Road Preservation

Sponsor:

NJDOT

Air Quality Code:

S10 (Exempt)

Est. Total Project Cost:

(Million) \$10.590

FY 2016 - 2019 TIP Cost: (Million) \$10.300

Unconstrained
Information

PHASE	SOURCE	2016	2017	2018	2019	2020-2025
CON	STATE			\$10.300		
				\$10.300		

NJTPA

Transportation Improvement Program Fiscal Years 2016 - 2019

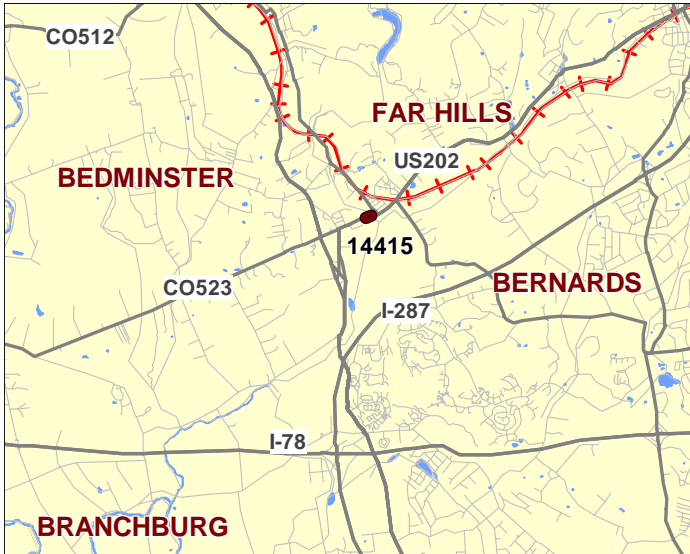
Routes 202

Mileposts: 32.54

DBNUM: 14415

Name: Route 202, Bridge over North Branch of Raritan River

Initiated by the Bridge Management System, this project will replace the structurally deficient and functionally obsolete bridge, built in 1922.



Counties:

Somerset

Municipalities:

Bedminster Twp

NJDOT CIS Category:

Bridge Assets

RCIS Category:

Bridges

Sponsor:

NJDOT

Air Quality Code:

S19 (Exempt)

Est. Total Project Cost:

(Million) Not Available

FY 2016 - 2019 TIP Cost: (Million) \$1.300

Unconstrained Information

PHASE	SOURCE	2016	2017	2018	2019	2020-2025
PE	NHPP		\$.300			
DES	NHPP			\$.700		
UTI	NHPP				\$.300	
CON	NHPP					\$4.320
			\$.300	\$.700	\$.300	\$4.320

NJTPA

Transportation Improvement Program Fiscal Years 2016 - 2019

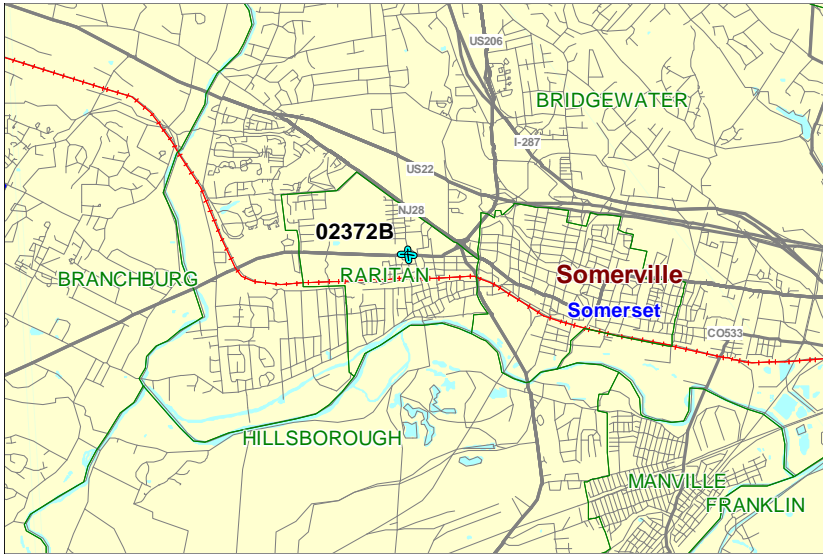
Routes 202

Mileposts: 23.90

DBNUM: 02372B

Name: Route 202, First Avenue Intersection Improvements

Initiated by the Project Development Work Program, this project, a breakout from DBNUM 02372, will provide improvements to the existing intersection, enhance the operational capabilities, and reduce the chronic congestion.



Counties:
Somerset

Municipalities:
Raritan Boro

NJDOT CIS Category:
Congestion Relief

RCIS Category:
Road Enhancement

Sponsor:
NJDOT

Air Quality Code:
NR1, NR2 (Exempt)

Est. Total Project Cost:
(Million) \$6.076

FY 2016 - 2019 TIP Cost: (Million) \$2.480

Unconstrained Information

PHASE	SOURCE	2016	2017	2018	2019	2020-2025
DES	NHPP		\$0.500			
ROW	NHPP		\$0.158			
CON	NHPP			\$1.822		
			\$0.658	\$1.822		

NJTPA

Transportation Improvement Program Fiscal Years 2016 - 2019

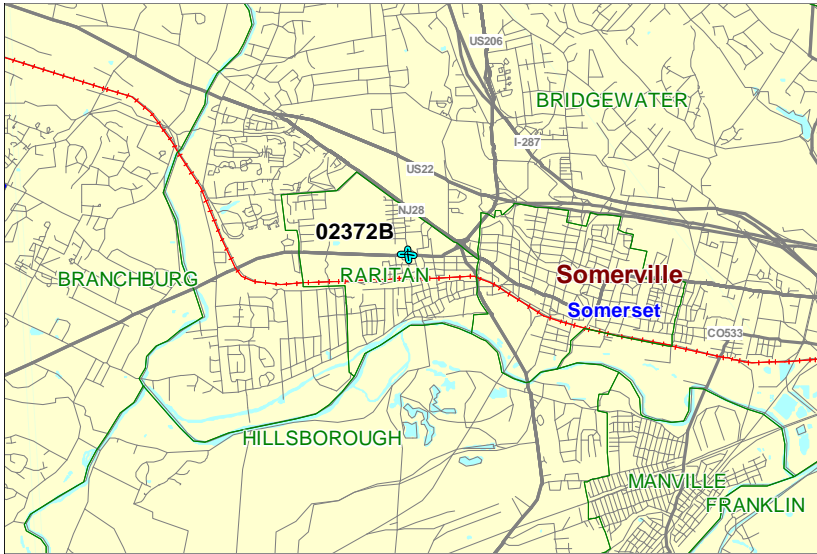
Routes 202

Mileposts: 23.90

DBNUM: 02372B

Name: Route 202, First Avenue Intersection Improvements

Initiated by the Project Development Work Program, this project, a breakout from DBNUM 02372, will provide improvements to the existing intersection, enhance the operational capabilities, and reduce the chronic congestion.



Counties:

Somerset

Municipalities:

Raritan Boro

NJDOT CIS Category:

Congestion Relief

RCIS Category:

Road Enhancement

Sponsor:

NJDOT

Air Quality Code:

NR1, NR2 (Exempt)

Est. Total Project Cost:

(Million) \$6.076

FY 2016 - 2019 TIP Cost: (Million) \$2.480

Unconstrained Information

PHASE	SOURCE	2016	2017	2018	2019	2020-2025
DES	NHPP	\$.500				
ROW	NHPP		\$.158			
CON	NHPP			\$ 1.822		
		\$.500	\$.158	\$ 1.822		

NJTPA

Transportation Improvement Program Fiscal Years 2016 - 2019

Routes 202 206

Mileposts: 27.13 - 27.96

DBNUM: 11363

Name: Route 202/206, over Branch of Peter's Brook, Culvert Replacement at MP 27.96

Initiated by the Bridge Management System, this project will repair/replace the culvert within the project limits.



Counties:

Somerset

Municipalities:

Bridgewater Twp

NJDOT CIS Category:

Bridge Assets

RCIS Category:

Bridges

Sponsor:

NJDOT

Air Quality Code:

S4 (Exempt)

Est. Total Project Cost:

(Million) \$2.400

FY 2016 - 2019 TIP Cost: (Million) \$2.420

Unconstrained Information

PHASE	SOURCE	2016	2017	2018	2019	2020-2025
ROW	STATE		\$0.020			
CON	STATE			\$2.400		
			\$0.020	\$2.400		

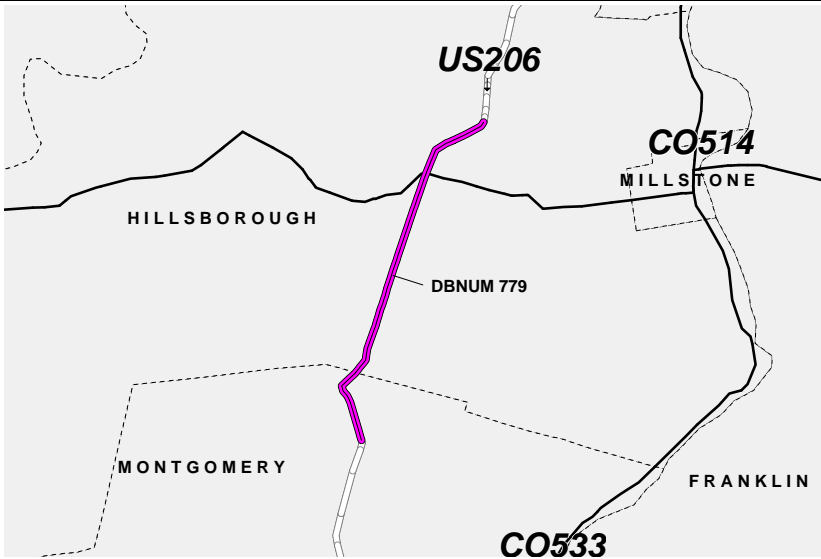
NJTPA

Transportation Improvement Program Fiscal Years 2016 - 2019

Routes 206 Bypass **Mileposts:** 63.40 - 66.40 **DBNUM:** 779
Name: Route 206 Bypass, Mountain View Road to Old Somerville Road (Sections 14A & 15A)
 Contract B

This project will provide for the construction of a segment of Rt. 206 on new alignment, bypassing a segment of existing highway that has serious congestion and safety problems. The new segment of roadway will consist of four 12-foot travel lanes, two 10-foot outside shoulders, two five-foot inside shoulders, a concrete median barrier and two 15-foot outside borders between Amwell Road (CR 514) and Old Somerville Road. Between Hillsborough Road and Mountain View Road, the new segment of roadway will consist of two 12-foot travel lanes, two 10-foot outside shoulders, two three-foot inside shoulders, a 15-foot grass median and two 15-foot outside borders.

Advance utility work will be performed on the Buckeye pipeline and AT&T facilities.



Counties:
Somerset

Municipalities:
Hillsborough Twp

NJDOT CIS Category:
Congestion Relief

RCIS Category:
Road Expansion

Sponsor:
NJDOT

Air Quality Code:
2020M (Non-Exempt)

Est. Total Project Cost:
(Million) \$100.971

FY 2016 - 2019 TIP Cost: (Million) \$55.872

Unconstrained Information

PHASE	SOURCE	2016	2017	2018	2019	2020-2025
UTI	STATE			\$5.000		
CON	DEMO-R		\$1.372			
CON	NHPP			\$27.500	\$22.000	
			\$1.372	\$32.500	\$22.000	

NJTPA

Transportation Improvement Program Fiscal Years 2016 - 2019

Routes 206 Bypass

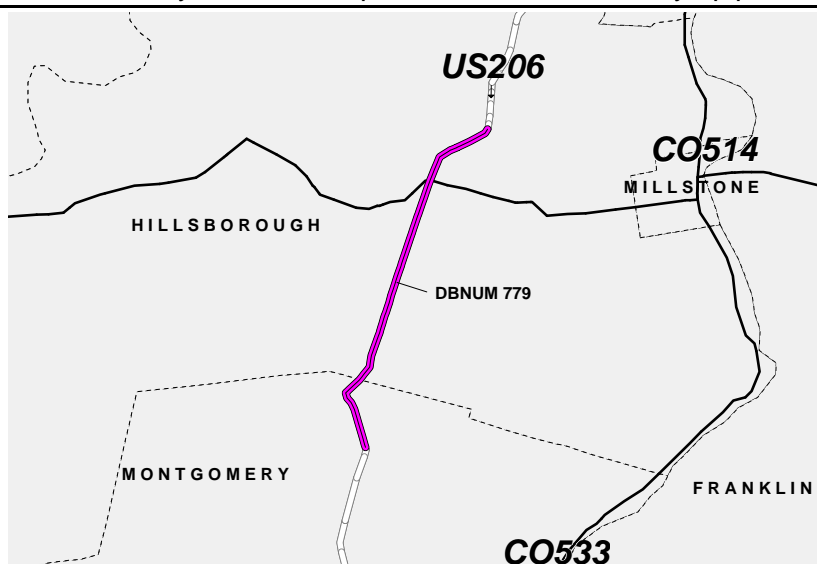
Mileposts: 63.40 - 66.40

DBNUM: 779

Name: Route 206 Bypass, Mountain View Road to Old Somerville Road (Sections 14A & 15A)
Contract B

This project will provide for the construction of a segment of Rt. 206 on new alignment, bypassing a segment of existing highway that has serious congestion and safety problems. The new segment of roadway will consist of four 12-foot travel lanes, two 10-foot outside shoulders, two five-foot inside shoulders, a concrete median barrier and two 15-foot outside borders between Amwell Road (CR 514) and Old Somerville Road. Between Hillsborough Road and Mountain View Road, the new segment of roadway will consist of two 12-foot travel lanes, two 10-foot outside shoulders, two three-foot inside shoulders, a 15-foot grass median and two 15-foot outside borders.

Advance utility work will be performed on the Buckeye pipeline and AT&T facilities.



Counties:
Somerset

Municipalities:
Hillsborough Twp

NJDOT CIS Category:
Congestion Relief

RCIS Category:
Road Expansion

Sponsor:
NJDOT

Air Quality Code:
2020M (Non-Exempt)

Est. Total Project Cost:
(Million) \$100.971

FY 2016 - 2019 TIP Cost: (Million) \$56.000

Unconstrained Information

PHASE	SOURCE	2016	2017	2018	2019	2020-2025
CON	DEMO-R		\$1.372			
CON	NHPP		\$54.628			
			\$56.000			

NJTPA

Transportation Improvement Program Fiscal Years 2016 - 2019

Routes 206 Bypass

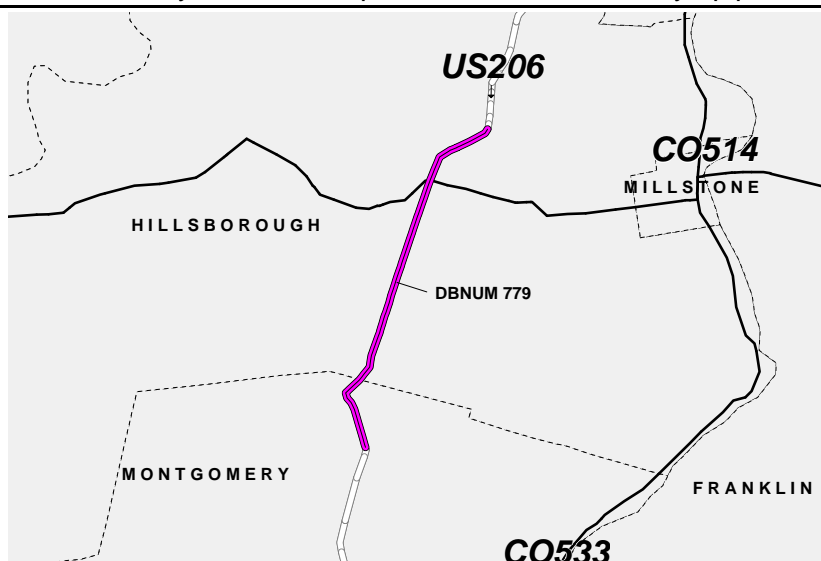
Mileposts: 63.40 - 66.40

DBNUM: 779

Name: Route 206 Bypass, Mountain View Road to Old Somerville Road (Sections 14A & 15A)
Contract B

This project will provide for the construction of a segment of Rt. 206 on new alignment, bypassing a segment of existing highway that has serious congestion and safety problems. The new segment of roadway will consist of four 12-foot travel lanes, two 10-foot outside shoulders, two five-foot inside shoulders, a concrete median barrier and two 15-foot outside borders between Amwell Road (CR 514) and Old Somerville Road. Between Hillsborough Road and Mountain View Road, the new segment of roadway will consist of two 12-foot travel lanes, two 10-foot outside shoulders, two three-foot inside shoulders, a 15-foot grass median and two 15-foot outside borders.

Advance utility work will be performed on the Buckeye pipeline and AT&T facilities.



Counties:
Somerset

Municipalities:
Hillsborough Twp

NJDOT CIS Category:
Congestion Relief

RCIS Category:
Road Expansion

Sponsor:
NJDOT

Air Quality Code:
2020M (Non-Exempt)

Est. Total Project Cost:
(Million) \$100.971

FY 2016 - 2019 TIP Cost: (Million) \$47.100

Unconstrained Information

PHASE	SOURCE	2016	2017	2018	2019	2020-2025
CON	STATE		\$27.500	\$19.600		
			\$27.500	\$19.600		

NJTPA

Transportation Improvement Program Fiscal Years 2016 - 2019

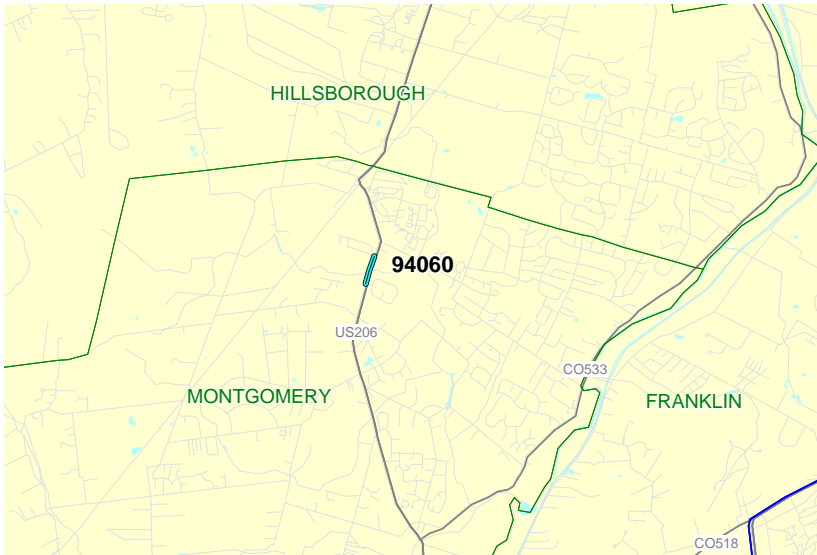
Routes 206

Mileposts: 61.80

DBNUM: 94060

Name: Route 206, Crusers Brook Bridge (41)

This project will provide for the replacement of the existing structure which is in poor condition due to the condition of the superstructure and inadequate deck geometry. Also, the structure is potentially scour critical since the existing abutments are not founded on piles. The structure will be widened from 30 feet to 44 feet to include full 8-foot shoulders instead of the current 3-foot shoulders. The piers and abutments will be founded on piles. The piers will be wide enough to accommodate a separate pedestrian walkway on the west side of the bridge.



Counties:

Somerset

Municipalities:

Montgomery Twp

NJDOT CIS Category:

Bridge Assets

RCIS Category:

Bridges

Sponsor:

NJDOT

Air Quality Code:

S19 (Exempt)

Est. Total Project Cost:

(Million) \$8.673

FY 2016 - 2019 TIP Cost: (Million) \$4.900

Unconstrained
Information

PHASE	SOURCE	2016	2017	2018	2019	2020-2025
CON	NHPP		\$4.900			
			\$4.900			

NJTPA

Transportation Improvement Program Fiscal Years 2016 - 2019

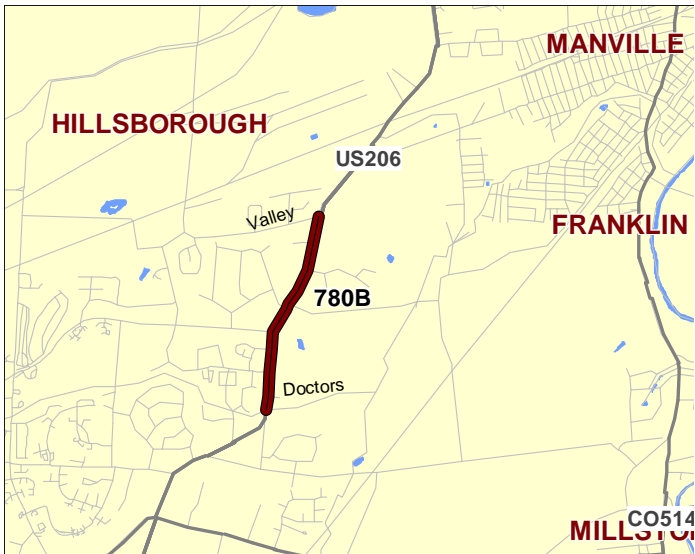
Routes 206

Mileposts: 66.36-67.5

DBNUM: 780B

Name: Route 206, Doctors Way to Valley Road

This project, a breakout of "Route 206, Old Somerville Road to Brown Avenue (15N)" (Southern section), will provide congestion relief, and operational and safety improvements. The project will include widening from two lanes to four lanes, revision of three existing traffic signals and replacement of the bridge over Royce Brook. This project will be bicycle/pedestrian compatible.



Counties:

Somerset

Municipalities:

Hillsborough Twp

NJDOT CIS Category:

Congestion Relief

RCIS Category:

Road Expansion

Sponsor:

NJDOT

Air Quality Code:

2030M (Non-Exempt)

Est. Total Project Cost:

(Million) \$38.000

FY 2016 - 2019 TIP Cost: (Million) \$9.694

Unconstrained Information

PHASE	SOURCE	2016	2017	2018	2019	2020-2025
DES	CMAQ	\$4.028				
ROW	CMAQ	\$5.666				
CON	STATE					\$29.500
		\$9.694				\$29.500

NJTPA

Transportation Improvement Program Fiscal Years 2016 - 2019

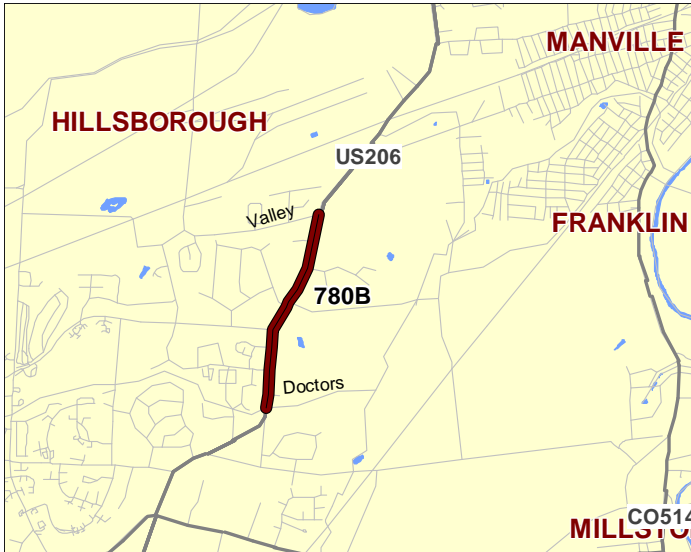
Routes 206

Mileposts: 66.36-67.5

DBNUM: 780B

Name: Route 206, Doctors Way to Valley Road

This project, a breakout of "Route 206, Old Somerville Road to Brown Avenue (15N)" (Southern section), will provide congestion relief, and operational and safety improvements. The project will include widening from two lanes to four lanes, revision of three existing traffic signals and replacement of the bridge over Royce Brook. This project will be bicycle/pedestrian compatible.



Counties:

Somerset

Municipalities:

Hillsborough Twp

NJDOT CIS Category:

Congestion Relief

RCIS Category:

Road Expansion

Sponsor:

NJDOT

Air Quality Code:

2030M (Non-Exempt)

Est. Total Project Cost:

(Million) \$38.000

FY 2016 - 2019 TIP Cost: (Million) \$2.000

Unconstrained Information

PHASE	SOURCE	2016	2017	2018	2019	2020-2025
DES	CMAQ			\$2.000		
CON	STATE					\$29.500
				\$2.000		\$29.500

NJTPA

Transportation Improvement Program Fiscal Years 2016 - 2019

Routes 206 287

Mileposts: 25.50-25.88

DBNUM: 02372A

Name: Route 206, Southbound Merge Improvements with I-287 Ramp

This project, a breakout of DBNUM 02372, will provide a Southbound acceleration lane, widening of the grass median, advanced signage, and minor curb and drainage modifications.



Counties:

Somerset

Municipalities:

Bridgewater Twp

NJDOT CIS Category:

Congestion Relief

RCIS Category:

Road Enhancement

Sponsor:

NJDOT

Air Quality Code:

S4 (Exempt)

Est. Total Project Cost:

(Million) \$1.660

FY 2016 - 2019 TIP Cost: (Million) \$1.350

Unconstrained Information

PHASE	SOURCE	2016	2017	2018	2019	2020-2025
PE	NHPP	\$.300				
DES	NHPP		\$.300			
ROW	STATE	\$.050				
CON	NHPP			\$.700		
		\$.350	\$.300	\$.700		

NJTPA

Transportation Improvement Program Fiscal Years 2016 - 2019

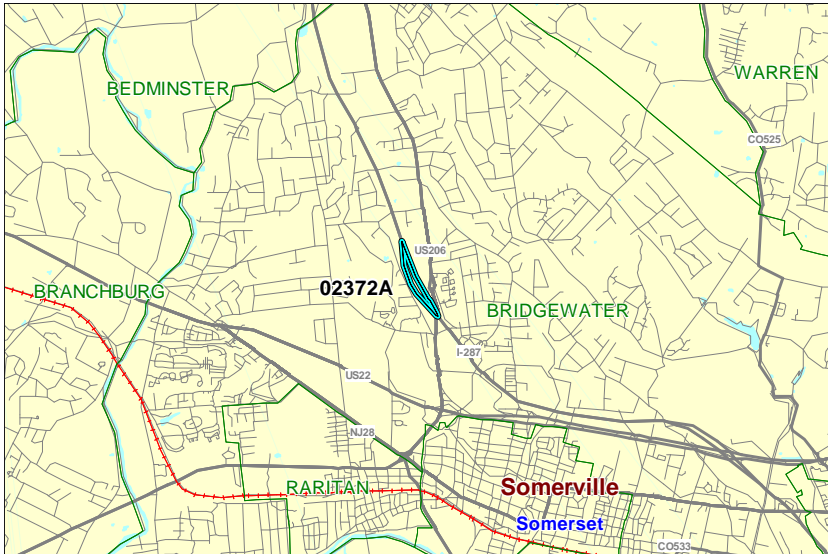
Routes 206 287

Mileposts: 25.50-25.88

DBNUM: 02372A

Name: Route 206, Southbound Merge Improvements with I-287 Ramp

This project, a breakout of DBNUM 02372, will provide a Southbound acceleration lane, widening of the grass median, advanced signage, and minor curb and drainage modifications.



Counties:

Somerset

Municipalities:

Bridgewater Twp

NJDOT CIS Category:

Congestion Relief

RCIS Category:

Road Enhancement

Sponsor:

NJDOT

Air Quality Code:

S4 (Exempt)

Est. Total Project Cost:

(Million) \$1.660

FY 2016 - 2019 TIP Cost: (Million) \$1.050

Unconstrained Information

PHASE	SOURCE	2016	2017	2018	2019	2020-2025
DES	NHPP	\$.300				
ROW	STATE	\$.050				
CON	NHPP		\$.700			
		\$.350	\$.700			

NJTPA

Transportation Improvement Program Fiscal Years 2016 - 2019

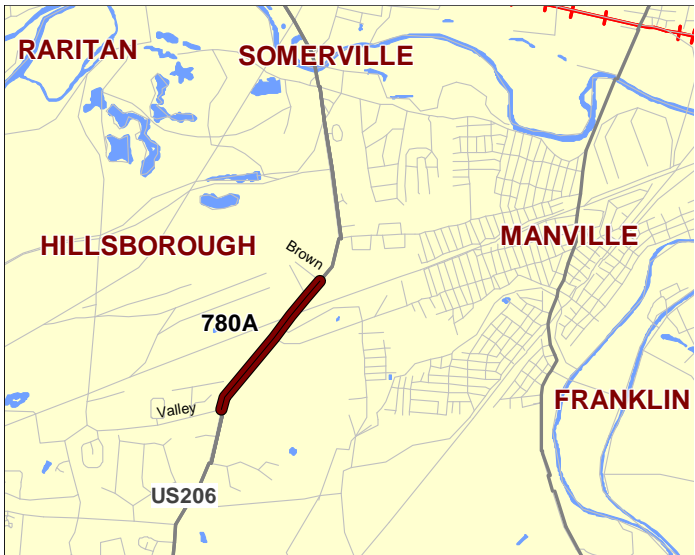
Routes 206

Mileposts: 67.5-68.6

DBNUM: 780A

Name: Route 206, Valley Road to Brown Avenue

This project, a breakout of "Route 206, Old Somerville Road to Brown Avenue (15N) (Northern Section)", will provide congestion relief, and operational and safety improvements. The project will include widening from two lanes to a four lane dualization, relocation of two existing traffic signals (adding two new jug handles) and replacement of the railroad bridge over Route 206. This project will be bicycle/pedestrian compatible.



Counties:
Somerset

Municipalities:
Hillsborough Twp

NJDOT CIS Category:
Congestion Relief

RCIS Category:
Road Expansion

Sponsor:
NJDOT

Air Quality Code:
2030M (Non-Exempt)

Est. Total Project Cost:
(Million) Not Available

FY 2016 - 2019 TIP Cost: (Million) \$2.500

Unconstrained Information

PHASE	SOURCE	2016	2017	2018	2019	2020-2025
DES	NHPP		\$2.500			
ROW	NHPP					\$10.000
CON	NHPP					\$45.000
			\$2.500			\$55.000

NJTPA

Transportation Improvement Program Fiscal Years 2016 - 2019

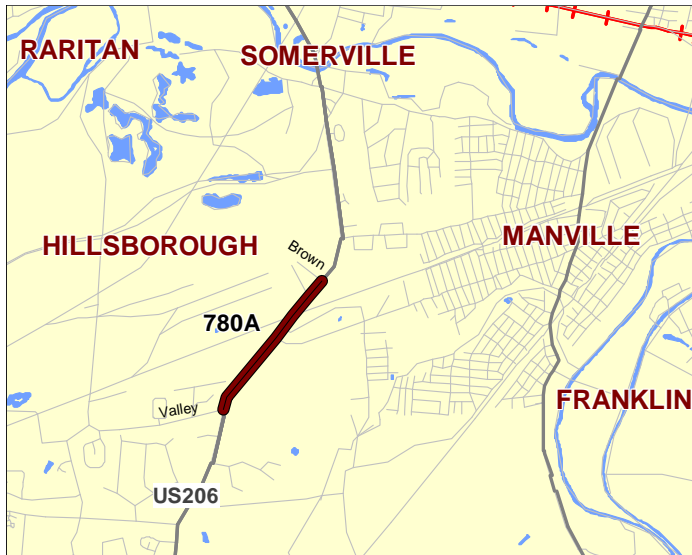
Routes 206

Mileposts: 67.5-68.6

DBNUM: 780A

Name: Route 206, Valley Road to Brown Avenue

This project, a breakout of "Route 206, Old Somerville Road to Brown Avenue (15N) (Northern Section)", will provide congestion relief, and operational and safety improvements. The project will include widening from two lanes to a four lane dualization, relocation of two existing traffic signals (adding two new jug handles) and replacement of the railroad bridge over Route 206. This project will be bicycle/pedestrian compatible.



Counties:

Somerset

Municipalities:

Hillsborough Twp

NJDOT CIS Category:

Congestion Relief

RCIS Category:

Road Expansion

Sponsor:

NJDOT

Air Quality Code:

2030M (Non-Exempt)

Est. Total Project Cost:

(Million) Not Available

FY 2016 - 2019 TIP Cost: (Million) \$2.500

Unconstrained Information

PHASE	SOURCE	2016	2017	2018	2019	2020-2025
DES	NHPP	\$2.500				
ROW	NHPP					\$10.000
CON	NHPP					\$45.000
		\$2.500				\$55.000

NJTPA

Transportation Improvement Program Fiscal Years 2016 - 2019

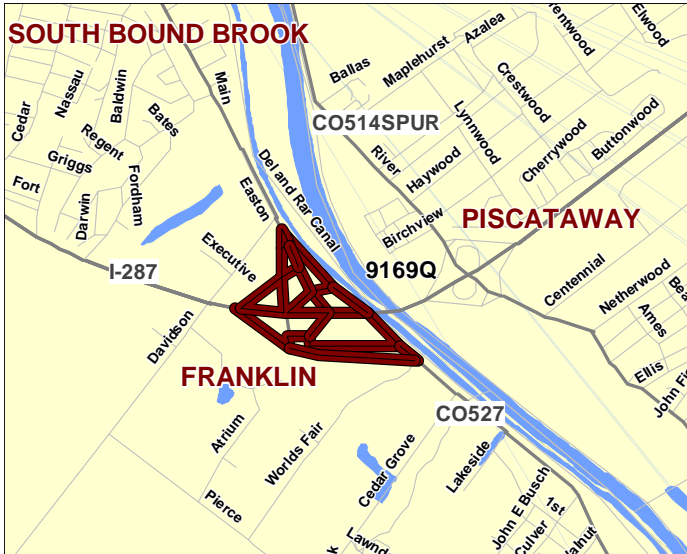
Routes 287

Mileposts: 10.27-10.6

DBNUM: 9169Q

Name: Route 287, Interchange 10 Ramp Improvements

This project will provide operational improvements to the on and off-ramps to/from Easton Avenue by lengthening the acceleration lanes along I-287 NB.



Counties:

Middlesex Somerset

Municipalities:

Piscataway Twp Franklin Twp

NJDOT CIS Category:

Congestion Relief

RCIS Category:

Road Enhancement

Sponsor:

NJDOT

Air Quality Code:

S4, NR3 (Exempt)

Est. Total Project Cost:

(Million) Not Available

FY 2016 - 2019 TIP Cost: (Million) \$7.600

Unconstrained Information

PHASE	SOURCE	2016	2017	2018	2019	2020-2025
PE	NHPP	\$.500				
DES	NHPP		\$.500			
CON	NHPP				\$6.600	
		\$.500	\$.500		\$6.600	

NJTPA

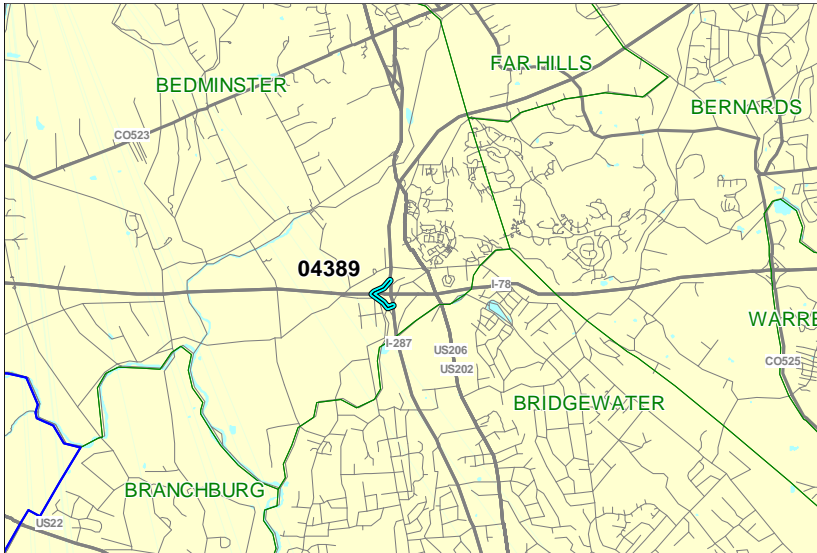
Transportation Improvement Program Fiscal Years 2016 - 2019

Routes 287 78

Mileposts: RT 287 20.5-22.3 **DBNUM:** 04389

Name: Route 287/78, I-287/202/206 Interchange Improvements

This project involves interstate interchange improvements at the I-78 and I-287 Interchange and at the Ramps from I-287 to the Rt. 202/206 interchange. The I-78 EB to I-287 NB Ramp will be shifted from a left-lane entrance onto I-287 NB to a right-lane entrance onto I-287 NB. This modification will eliminate the five-lane weave required for vehicles traveling on I-78 EB who use I-287 NB to access Rt. 202/206 (Pluckemin).



Counties:

Somerset

Municipalities:

Bedminster Twp Bridgewater Twp

NJDOT CIS Category:

Congestion Relief

RCIS Category:

Safety

Sponsor:

NJDOT

Air Quality Code:

2030M (Non-Exempt)

Est. Total Project Cost:

(Million) \$35.571

FY 2016 - 2019 TIP Cost: (Million) \$32.200

Unconstrained
Information

PHASE	SOURCE	2016	2017	2018	2019	2020-2025
CON	NHPP	\$10.000	\$10.000	\$12.200		
		\$10.000	\$10.000	\$12.200		