

NJTPA

Transportation Improvement Program Fiscal Years 2018 - 2021


Routes:

Mileposts: N/A

DBNUM: 15418

Name: ADA Central, Contract 2

This contract will bring projects into compliance with current ADA design requirements that could not be completed within original design or construction time frame.



Counties:

Monmouth Somerset
Middlesex Mercer

Municipalities:

Various

NJDOT CIS Category:

Multimodal Programs

RCIS Category:

Bike/Ped

Sponsor:

NJDOT

Air Quality Code:

AQ2 (Exempt)

Est. Total Project Cost:

(Million) \$16.547

FY 2018 - 2021 TIP Cost: (Million) \$14.200

Unconstrained
Information Year

PHASE	SOURCE	2018	2019	2020	2021	2022-2027
CON	STBGP				\$14.200	
					\$14.200	

NJTPA

Transportation Improvement Program Fiscal Years 2018 - 2021


Routes:

Mileposts: N/A

DBNUM: 15419

Name: ADA Central, Contract 3

This contract will bring projects into compliance with current ADA design requirements that could not be completed within original design or construction time frame.



Counties:

Somerset Middlesex Hunterdon
Warren

Municipalities:

Various

NJDOT CIS Category:

Multimodal Programs

RCIS Category:

Bike/Ped

Sponsor:

NJDOT

Air Quality Code:

AQ2 (Exempt)

Est. Total Project Cost:

(Million) \$11.814

FY 2018 - 2021 TIP Cost: (Million) \$10.475

Unconstrained
Information Year

PHASE	SOURCE	2018	2019	2020	2021	2022-2027
CON	STATE			\$10.475		
				\$10.475		

NJTPA

Transportation Improvement Program Fiscal Years 2018 - 2021

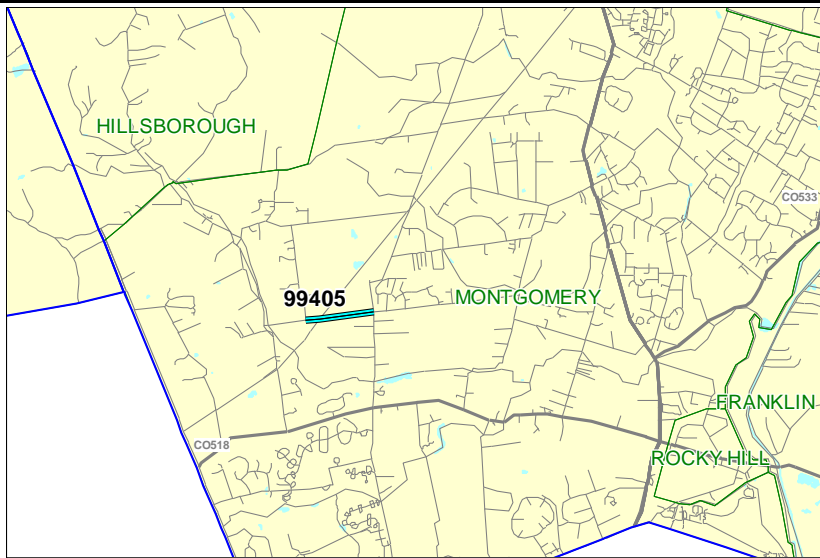
Routes: CR 602

Mileposts: 0.5-0.56

DBNUM: 99405

Name: Camp Meeting Avenue Bridge over Trenton Line, CR 602

Initiated by the Bridge Management System, this project will replace the "orphan" structure, which is in critical condition. The replacement of this structure will be designed so as not to preclude improvements needed to reintroduce passenger service to the West Trenton Line, as well as increasing the height of the bridge to allow the current tracks to be raised to address ongoing railroad operational issues, as identified in the NJTPA Grade Crossing Assessment Study. The current bridge provides a single lane of traffic, has steep grades on the approaches and has substandard vertical sight distance. The new bridge will be wider to accommodate two traffic lanes, and the grade and vertical sight distance will also be improved.



Counties:
Somerset

Municipalities:
Montgomery Twp

NJDOT CIS Category:
Bridge Assets

RCIS Category:
Bridges

Sponsor:
NJDOT

Air Quality Code:
S19 (Exempt)

Est. Total Project Cost:
(Million) \$8.268

FY 2018 - 2021 TIP Cost: (Million) \$8.450

Unconstrained
Information Year

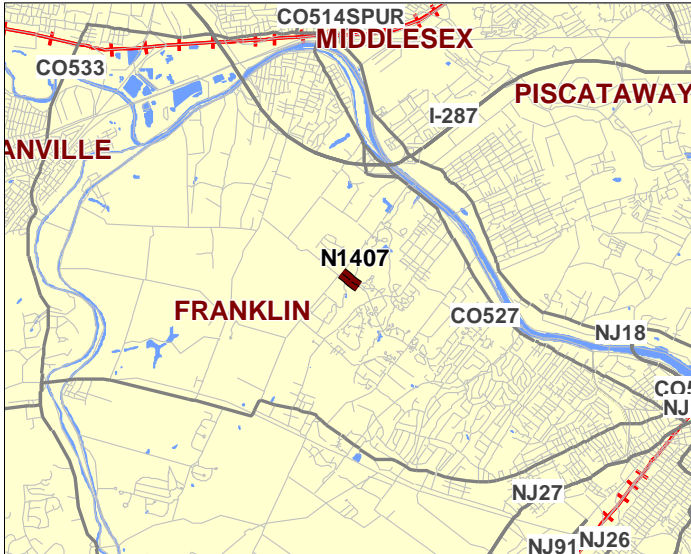
PHASE	SOURCE	2018	2019	2020	2021	2022-2027
DES	STATE	\$.550				
ROW	STATE		\$1.000			
CON	BRIDGE-OFF				\$6.900	
		\$.550	\$1.000		\$6.900	

NJTPA

Transportation Improvement Program Fiscal Years 2018 - 2021

Routes: Mileposts: 3.50 - 3.60 **DBNUM:** N1407
Name: County Bridge K0607, New Brunswick Road over Al's Brook

Somerset County Bridge No. K0607, New Brunswick Road over Al's Brook in Franklin Township is a structurally deficient structure with an overall condition of the structure is serious "due to the deformation and bucking of the aluminum structure plate arch sections." The project has graduated from the NJTPA's Local Concept Development phase with a preliminary preferred alternative of replacing the structure on-line, accelerated construction.



Counties:
Somerset

Municipalities:
Franklin Twp

NJDOT CIS Category:
Local System Support

RCIS Category:
Bridges

Sponsor:
Somerset County

Air Quality Code:
S19 (Exempt)

Est. Total Project Cost:
(Million) \$3.367

FY 2018 - 2021 TIP Cost: (Million) \$3.000

Unconstrained
Information Year

PHASE	SOURCE	2018	2019	2020	2021	2022-2027
DES	* STATE-NJTPA	\$.500				
CON	* STATE-NJTPA		\$2.500			
		\$.500	\$2.500			

* Note: Funding is programmed in DB# N063 (NJTPA, Future Projects) for the Local Lead TTF program.

NJTPA

Transportation Improvement Program Fiscal Years 2018 - 2021

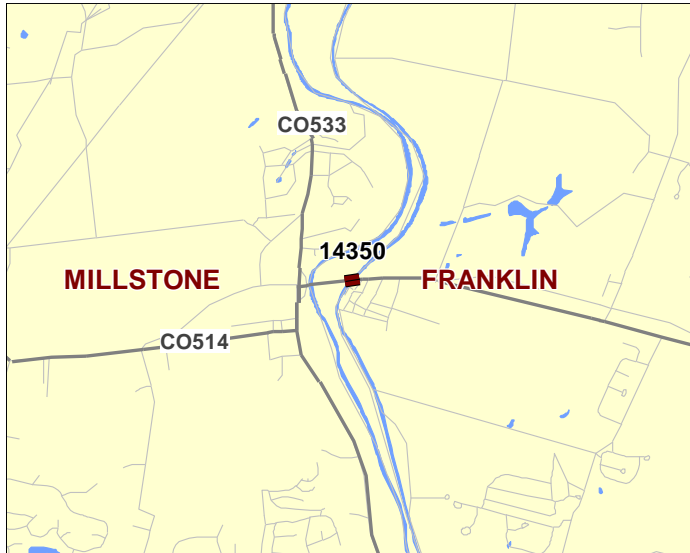
Routes: CR 514

Mileposts: 16.72

DBNUM: 14350

Name: CR 514 (Amwell Road), Bridge over D&R Canal

Initiated by Bridge Management System, the CR 514 (Amwell Road) Bridge over D&R Canal is a four-span timber bridge, originally constructed in 1953. The bridge carries two lanes of traffic with a curb-to-curb width of 28.6 feet. The bridge is structurally deficient due to the serious condition of the structure and low inventory ratings. The substructure is in poor condition with heavily deteriorated piles, section loss at the timber sheeting, and missing sheeting. It is functionally obsolete due to the substandard deck geometry. This project will repair the bridge.



Counties:

Somerset

Municipalities:

Franklin Twp

NJDOT CIS Category:

Bridge Assets

RCIS Category:

Bridges

Sponsor:

NJDOT

Air Quality Code:

S19 (Exempt)

Est. Total Project Cost:

(Million) \$4.364

FY 2018 - 2021 TIP Cost: (Million) \$4.364

Unconstrained
Information Year

PHASE	SOURCE	2018	2019	2020	2021	2022-2027
DES	NHPP	\$0.750				
CON	NHPP		\$3.614			
		\$0.750	\$3.614			

NJTPA

Transportation Improvement Program Fiscal Years 2018 - 2021

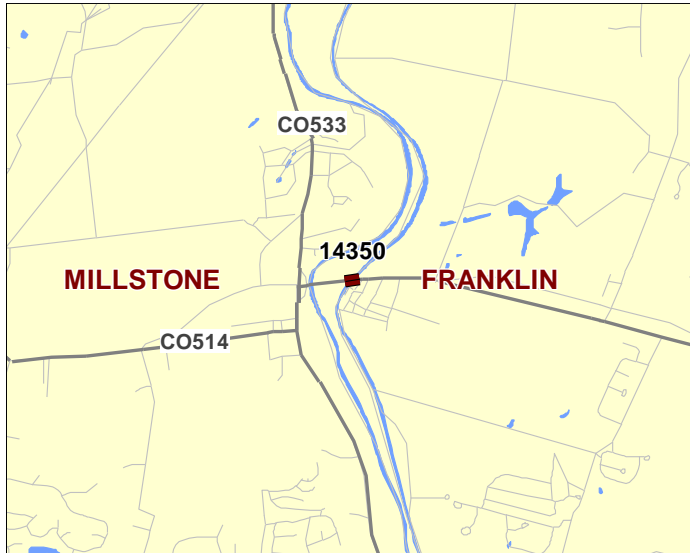
Routes: CR 514

Mileposts: 16.72

DBNUM: 14350

Name: CR 514 (Amwell Road), Bridge over D&R Canal

Initiated by Bridge Management System, the CR 514 (Amwell Road) Bridge over D&R Canal is a four-span timber bridge, originally constructed in 1953. The bridge carries two lanes of traffic with a curb-to-curb width of 28.6 feet. The bridge is structurally deficient due to the serious condition of the structure and low inventory ratings. The substructure is in poor condition with heavily deteriorated piles, section loss at the timber sheeting, and missing sheeting. It is functionally obsolete due to the substandard deck geometry. This project will repair the bridge.



Counties:

Somerset

Municipalities:

Franklin Twp

NJDOT CIS Category:

Bridge Assets

RCIS Category:

Bridges

Sponsor:

NJDOT

Air Quality Code:

S19 (Exempt)

Est. Total Project Cost:

(Million) \$4.364

FY 2018 - 2021 TIP Cost: (Million) \$4.364

Unconstrained
Information Year

PHASE	SOURCE	2018	2019	2020	2021	2022-2027
DES	STATE	\$0.750				
CON	STATE		\$3.614			
		\$0.750	\$3.614			

NJTPA

Transportation Improvement Program Fiscal Years 2018 - 2021


Routes:

Mileposts: N/A

DBNUM: 15322

Name: Delaware & Raritan Canal Bridges

Initiated by the Bridge Management System, this project provides for Concept Development studies on the following structures along the Delaware and Raritan Canal: Carnegie Road, Bridge over D&R Feeder Canal; County Route 571 (Washington Road), Bridge over D&R Canal; Landing Lane (CR 609), Bridge over D&R Canal; Route 206, Bridge over D&R Feeder Canal; Hermitage Avenue, Bridge over D&R Feeder Canal; River Drive, Bridge over D&R Feeder Canal; Bridge over D&R Feeder Canal at Lock No. 3; Coryell Street, Bridge over D&R Feeder Canal; CR 533 (Quaker Road), Bridge over D&R Canal; Manville Causeway (CR623), Bridge over D&R Canal; Chapel Drive at CR 623, Bridge over D&R Canal. The project also provides emergency superstructure replacement and substructure rehabilitation for CR 518 (Georgetown-Franklin Rd), Bridge over D&R Canal and an emergency total structure replacement of CR 514 (Amwell Road), Bridge over D&R Canal.



Counties:

Mercer Hunterdon Middlesex
Somerset

Municipalities:

Various

NJDOT CIS Category:

Bridge Assets

RCIS Category:

Bridges

Sponsor:

NJDOT

Air Quality Code:

O10a (Exempt)

Est. Total Project Cost:

(Million) \$12.250

FY 2018 - 2021 TIP Cost: (Million) \$12.250

**Unconstrained
Information Year**

PHASE	SOURCE	2018	2019	2020	2021	2022-2027
PE	STATE		\$1.000			
DES	STATE			\$1.200		
CON	STATE				\$10.050	
			\$1.000	\$1.200	\$10.050	

NJTPA

Transportation Improvement Program Fiscal Years 2018 - 2021

Routes:

Mileposts: 0.97

DBNUM: 14416

Name: Hamilton Road, Bridge over Conrail RR

Initiated by the Bridge Management System, this project will replace the orphan bridge, built in 1918. The alternative is to remove the existing bridge and replacing with a new bridge. Pavement work to mill and resurface the immediate approaches to tie in with the proposed bridge approach slabs. Minor widening will be required to transition from the existing roadway cross section to the proposed bridge cross section. The existing 94'-0" clear span will be increased to 145'-0" in order to clear the CSXT right-of-way and will meet the NJDOT minimum vertical under clearance of 23'-0". The existing lateral under clearance will be increased to avoid construction within the railroad right-of-way. A 6'-0" wide sidewalk will be provided on the north side of the bridge.



Counties:

Somerset

Municipalities:

Hillsborough Twp

NJDOT CIS Category:

Bridge Assets

RCIS Category:

Bridges

Sponsor:

NJDOT

Air Quality Code:

S19 (Exempt)

Est. Total Project Cost:

(Million) \$8.460

FY 2018 - 2021 TIP Cost: (Million) \$1.460

Unconstrained Information Year

PHASE	SOURCE	2018	2019	2020	2021	2022-2027
PE	STBGP	\$.360				
DES	BRIDGE-OFF		\$1.100			
ROW	STBGP					\$.500
CON	STBGP					\$6.500
		\$.360	\$1.100			\$7.000

NJTPA

Transportation Improvement Program Fiscal Years 2018 - 2021

Routes:

Mileposts: 0.97

DBNUM: 14416

Name: Hamilton Road, Bridge over Conrail RR

Initiated by the Bridge Management System, this project will replace the orphan bridge, built in 1918. The alternative is to remove the existing bridge and replacing with a new bridge. Pavement work to mill and resurface the immediate approaches to tie in with the proposed bridge approach slabs. Minor widening will be required to transition from the existing roadway cross section to the proposed bridge cross section. The existing 94'-0" clear span will be increased to 145'-0" in order to clear the CSXT right-of-way and will meet the NJDOT minimum vertical under clearance of 23'-0". The existing lateral under clearance will be increased to avoid construction within the railroad right-of-way. A 6'-0" wide sidewalk will be provided on the north side of the bridge.



Counties:

Somerset

Municipalities:

Hillsborough Twp

NJDOT CIS Category:

Bridge Assets

RCIS Category:

Bridges

Sponsor:

NJDOT

Air Quality Code:

S19 (Exempt)

Est. Total Project Cost:

(Million) \$8.460

FY 2018 - 2021 TIP Cost: (Million) \$1.460

**Unconstrained
Information Year**

PHASE	SOURCE	2018	2019	2020	2021	2022-2027
PE	STBGP	\$.360				
DES	STBGP		\$1.100			
ROW	STBGP					\$.500
CON	STBGP					\$6.500
		\$.360	\$1.100			\$7.000

NJTPA

Transportation Improvement Program Fiscal Years 2018 - 2021

Routes:

Mileposts: 0.97

DBNUM: 14416

Name: Hamilton Road, Bridge over Conrail RR

Initiated by the Bridge Management System, this project will replace the orphan bridge, built in 1918. The alternative is to remove the existing bridge and replacing with a new bridge. Pavement work to mill and resurface the immediate approaches to tie in with the proposed bridge approach slabs. Minor widening will be required to transition from the existing roadway cross section to the proposed bridge cross section. The existing 94'-0" clear span will be increased to 145'-0" in order to clear the CSXT right-of-way and will meet the NJDOT minimum vertical under clearance of 23'-0". The existing lateral under clearance will be increased to avoid construction within the railroad right-of-way. A 6'-0" wide sidewalk will be provided on the north side of the bridge.



Counties:

Somerset

Municipalities:

Hillsborough Twp

NJDOT CIS Category:

Bridge Assets

RCIS Category:

Bridges

Sponsor:

NJDOT

Air Quality Code:

S19 (Exempt)

Est. Total Project Cost:

(Million) \$8.460

FY 2018 - 2021 TIP Cost: (Million) \$1.460

**Unconstrained
Information Year**

PHASE	SOURCE	2018	2019	2020	2021	2022-2027
PE	STATE	\$.360				
DES	STATE		\$1.100			
ROW	STBGP					\$.500
CON	STBGP					\$6.500
		\$.360	\$1.100			\$7.000

NJTPA

Transportation Improvement Program Fiscal Years 2018 - 2021

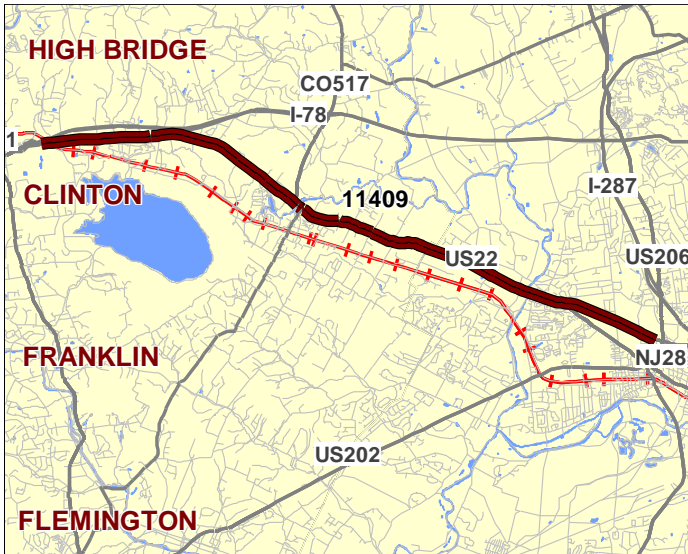
Routes: 22

Mileposts: 19.25-31.41

DBNUM: 11409

Name: Route 22, EB, Route 78 to Rt 28 (CR 614, Easton Turnpike)

Initiated from the Pavement Management System, this project will rehabilitate/resurface within the project limits.



Counties:

Hunterdon Somerset

Municipalities:

Clinton Twp Lebanon Boro
Readington Twp Branchburg
Twp

NJDOT CIS Category:

Road Assets

RCIS Category:

Road Preservation

Sponsor:

NJDOT

Air Quality Code:

S10 (Exempt)

Est. Total Project Cost:

(Million) \$11.649

FY 2018 - 2021 TIP Cost: (Million) \$10.694

Unconstrained
Information Year

PHASE	SOURCE	2018	2019	2020	2021	2022-2027
CON	NHPP	\$10.694				
		\$10.694				

NJTPA

Transportation Improvement Program Fiscal Years 2018 - 2021

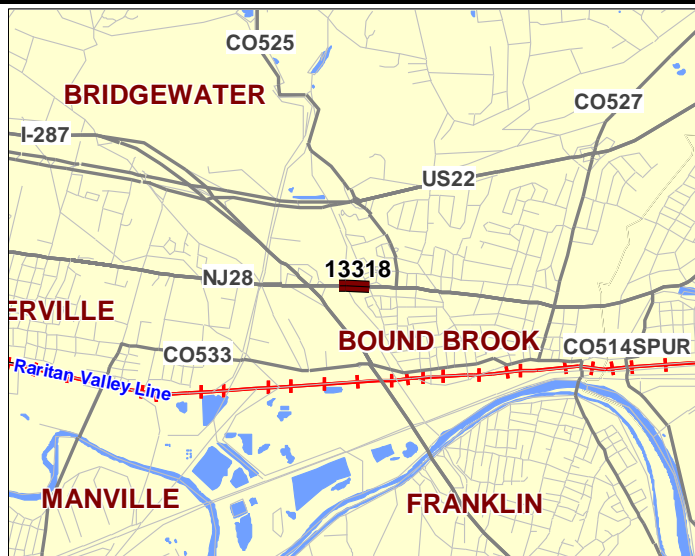
Routes: 28

Mileposts: 6.73 - 6.86

DBNUM: 13318

Name: Route 28, Rt 287 to Tea Street

A police officer from the Bound Brook Police Department submitted a Problem Statement letter that detailed a 0.13 mile stretch of Route 28, from East of I-287 to the Tea Street intersection. This area's geometry is characterized by four narrow lanes with no shoulder and no median. This area has had two fatal accidents between 2005 and 2011, including a cross-over collision. Although NJDOT erected signs preventing left turns on Route 28, vehicles are disobeying the signs.



Counties:

Somerset

Municipalities:

Bound Brook Boro

NJDOT CIS Category:

Safety Management

RCIS Category:

Safety

Sponsor:

NJDOT

Air Quality Code:

O10a (Exempt)

Est. Total Project Cost:

(Million) \$6.850

FY 2018 - 2021 TIP Cost: (Million) \$1.050

**Unconstrained
Information Year**

PHASE	SOURCE	2018	2019	2020	2021	2022-2027
PE	STATE		\$.500			
DES	STATE				\$.550	
ROW	NHPP					\$.100
CON	NHPP					\$1.580
			\$.500		\$.550	\$1.680

NJTPA

Transportation Improvement Program Fiscal Years 2018 - 2021

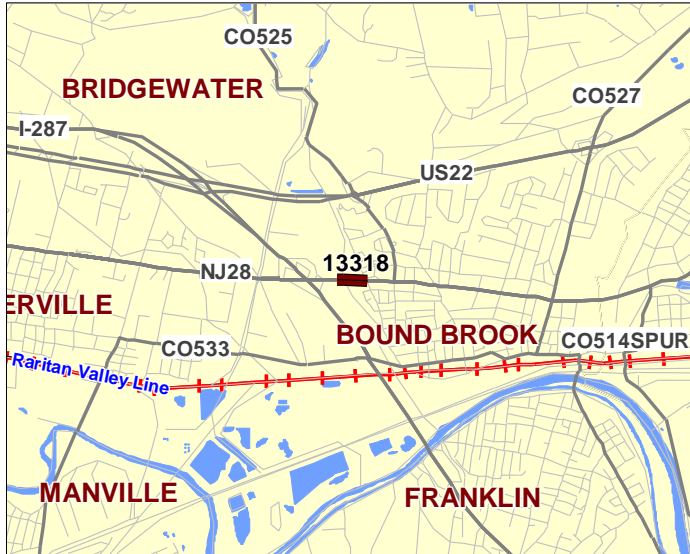
Routes: 28

Mileposts: 6.73 - 6.86

DBNUM: 13318

Name: Route 28, Rt 287 to Thompson Avenue

A police officer from the Bound Brook Police Department submitted a Problem Statement letter that detailed a 0.13 mile stretch of Route 28, from East of I-287 to the Tea Street intersection. This area's geometry is characterized by four narrow lanes with no shoulder and no median. This area has had two fatal accidents between 2005 and 2011, including a cross-over collision. Although NJDOT erected signs preventing left turns on Route 28, vehicles are disobeying the signs.



Counties:

Somerset

Municipalities:

Bound Brook Boro

NJDOT CIS Category:

Safety Management

RCIS Category:

Safety

Sponsor:

NJDOT

Air Quality Code:

O10a (Exempt)

Est. Total Project Cost:

(Million) \$6.850

FY 2018 - 2021 TIP Cost: (Million) \$1.050

**Unconstrained
Information Year**

PHASE	SOURCE	2018	2019	2020	2021	2022-2027
PE	STATE		\$.500			
DES	STATE				\$.550	
ROW	NHPP					\$.100
CON	NHPP					\$1.580
			\$.500		\$.550	\$1.680

NJTPA

Transportation Improvement Program Fiscal Years 2018 - 2021

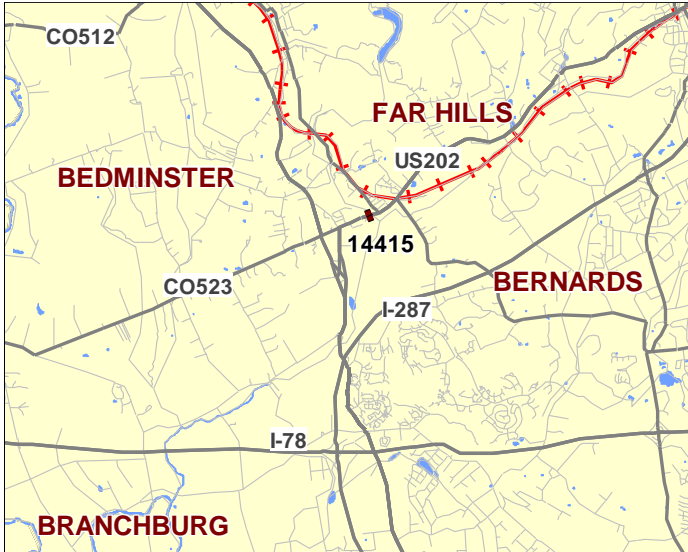
Routes: 202

Mileposts: 32.54

DBNUM: 14415

Name: Route 202, Bridge over North Branch of Raritan River

Initiated by the Bridge Management System, this project will replace the structurally deficient and functionally obsolete bridge, built in 1922.



Counties:

Somerset

Municipalities:

Bedminster Twp Far Hills Boro

NJDOT CIS Category:

Bridge Assets

RCIS Category:

Bridges

Sponsor:

NJDOT

Air Quality Code:

S19 (Exempt)

Est. Total Project Cost:

(Million) \$2.400

FY 2018 - 2021 TIP Cost: (Million) \$2.754

Unconstrained Information Year

PHASE	SOURCE	2018	2019	2020	2021	2022-2027
PE	BRIDGE-OFF		\$1.254			
DES	NHPP			\$1.500		
ROW	NHPP					\$.500
UTI	NHPP					\$.300
CON	NHPP					\$.300
			\$1.254	\$1.500		\$1.100

NJTPA

Transportation Improvement Program Fiscal Years 2018 - 2021

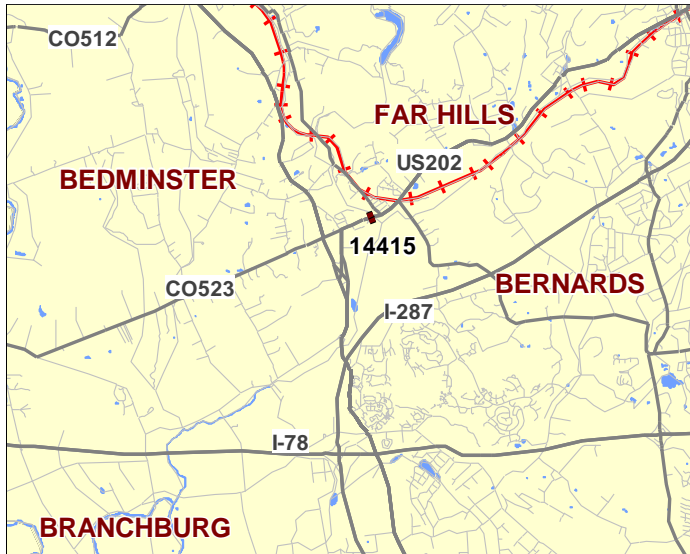
Routes: 202

Mileposts: 32.54

DBNUM: 14415

Name: Route 202, Bridge over North Branch of Raritan River

Initiated by the Bridge Management System, this project will replace the structurally deficient and functionally obsolete bridge, built in 1922.



Counties:

Somerset

Municipalities:

Bedminster Twp Far Hills Boro

NJDOT CIS Category:

Bridge Assets

RCIS Category:

Bridges

Sponsor:

NJDOT

Air Quality Code:

S19 (Exempt)

Est. Total Project Cost:

(Million) \$2.400

FY 2018 - 2021 TIP Cost: (Million) \$2.754

**Unconstrained
Information Year**

PHASE	SOURCE	2018	2019	2020	2021	2022-2027
PE	BRIDGE		\$1.254			
DES	NHPP			\$1.500		
ROW	NHPP					\$.500
UTI	NHPP					\$.300
CON	NHPP					\$.300
			\$1.254	\$1.500		\$1.100

NJTPA

Transportation Improvement Program Fiscal Years 2018 - 2021

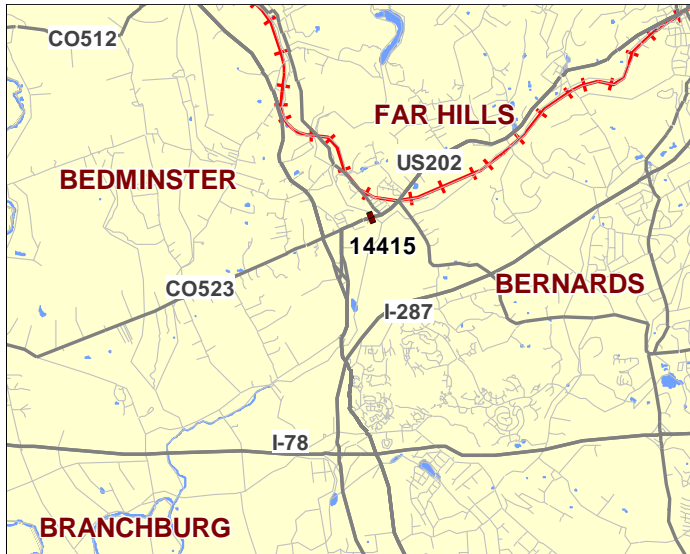
Routes: 202

Mileposts: 32.54

DBNUM: 14415

Name: Route 202, Bridge over North Branch of Raritan River

Initiated by the Bridge Management System, this project will replace the structurally deficient and functionally obsolete bridge, built in 1922.



Counties:

Somerset

Municipalities:

Bedminster Twp Far Hills Boro

NJDOT CIS Category:

Bridge Assets

RCIS Category:

Bridges

Sponsor:

NJDOT

Air Quality Code:

S19 (Exempt)

Est. Total Project Cost:

(Million) \$2.400

FY 2018 - 2021 TIP Cost: (Million) \$2.754

**Unconstrained
Information Year**

PHASE	SOURCE	2018	2019	2020	2021	2022-2027
PE	NHPP		\$1.254			
DES	NHPP			\$1.500		
ROW	NHPP					\$.500
UTI	NHPP					\$.300
CON	NHPP					\$.300
			\$1.254	\$1.500		\$1.100

NJTPA

Transportation Improvement Program Fiscal Years 2018 - 2021

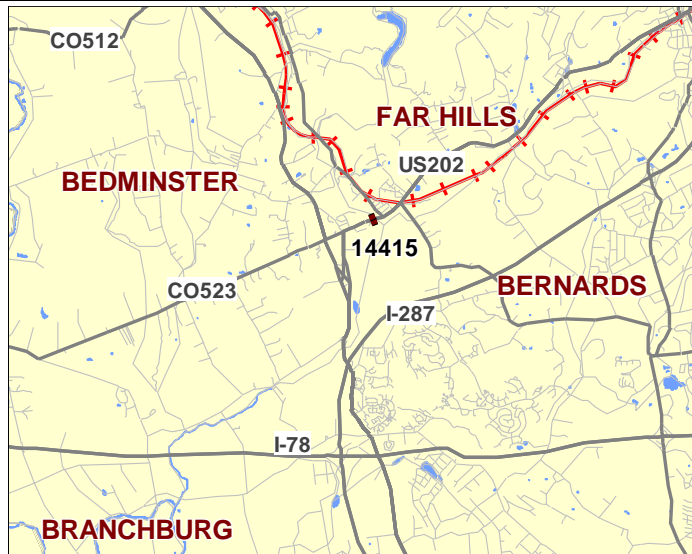
Routes: 202

Mileposts: 32.54

DBNUM: 14415

Name: Route 202, Bridge over North Branch of Raritan River

Initiated by the Bridge Management System, this project will replace the structurally deficient and functionally obsolete bridge, built in 1922.



Counties:

Somerset

Municipalities:

Bedminster Twp Far Hills Boro

NJDOT CIS Category:

Bridge Assets

RCIS Category:

Bridges

Sponsor:

NJDOT

Air Quality Code:

S19 (Exempt)

Est. Total Project Cost:

(Million) \$2.400

FY 2018 - 2021 TIP Cost: (Million) \$1.300

**Unconstrained
Information Year**

PHASE	SOURCE	2018	2019	2020	2021	2022-2027
PE	NHPP	\$.300				
DES	NHPP		\$1.000			
ROW	NHPP					\$.500
UTI	NHPP					\$.300
CON	NHPP					\$.300
		\$.300	\$1.000			\$1.100

NJTPA

Transportation Improvement Program Fiscal Years 2018 - 2021

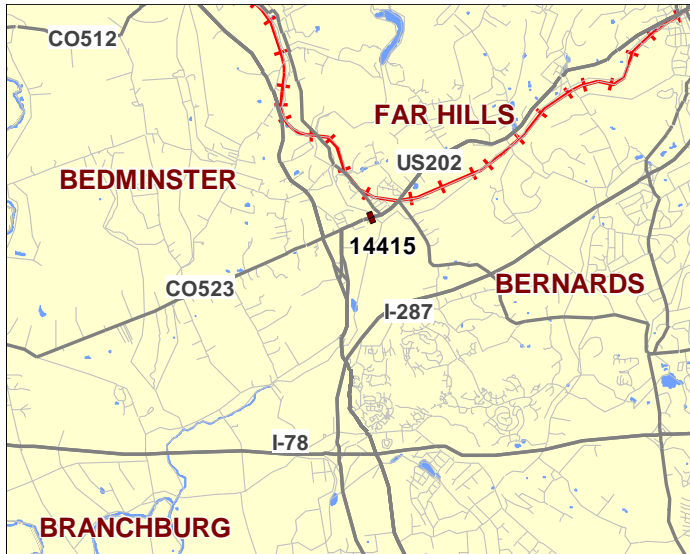
Routes: 202

Mileposts: 32.54

DBNUM: 14415

Name: Route 202, Bridge over North Branch of Raritan River

Initiated by the Bridge Management System, this project will replace the structurally deficient and functionally obsolete bridge, built in 1922.



Counties:

Somerset

Municipalities:

Bedminster Twp Far Hills Boro

NJDOT CIS Category:

Bridge Assets

RCIS Category:

Bridges

Sponsor:

NJDOT

Air Quality Code:

S19 (Exempt)

Est. Total Project Cost:

(Million) \$2.400

FY 2018 - 2021 TIP Cost: (Million) \$1.300

**Unconstrained
Information Year**

PHASE	SOURCE	2018	2019	2020	2021	2022-2027
PE	STATE	\$.300				
DES	STATE		\$1.000			
ROW	NHPP					\$.500
UTI	NHPP					\$.300
CON	NHPP					\$.300
		\$.300	\$1.000			\$1.100

NJTPA

Transportation Improvement Program Fiscal Years 2018 - 2021

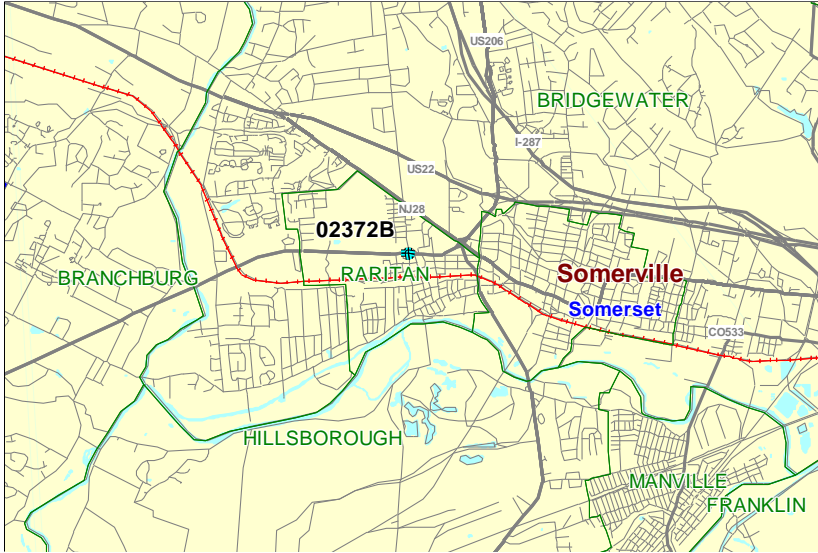
Routes: 202

Mileposts: 23.90

DBNUM: 02372B

Name: Route 202, First Avenue Intersection Improvements

Initiated by the Project Development Work Program, this project, a breakout from DBNUM 02372, will provide improvements to the existing intersection, enhance the operational capabilities, and reduce the chronic congestion.



Counties:

Somerset

Municipalities:

Raritan Boro

NJDOT CIS Category:

Congestion Relief

RCIS Category:

Road Enhancement

Sponsor:

NJDOT

Air Quality Code:

NR1, NR2 (Exempt)

Est. Total Project Cost:

(Million) \$8.242

FY 2018 - 2021 TIP Cost: (Million) \$5.575

Unconstrained
Information Year

PHASE	SOURCE	2018	2019	2020	2021	2022-2027
ROW	STATE	\$1.058				
CON	STATE			\$4.517		
		\$1.058		\$4.517		

NJTPA

Transportation Improvement Program Fiscal Years 2018 - 2021

Routes: 202 / 206

Mileposts: 27.13 - 27.96

DBNUM: 11363

Name: Route 202/206, over Branch of Peter's Brook, Culvert Replacement at MP 27.96

Initiated by the Bridge Management System, this project will repair/replace the culvert within the project limits.



Counties:

Somerset

Municipalities:

Bridgewater Twp

NJDOT CIS Category:

Bridge Assets

RCIS Category:

Bridges

Sponsor:

NJDOT

Air Quality Code:

S4 (Exempt)

Est. Total Project Cost:

(Million) \$4.700

FY 2018 - 2021 TIP Cost: (Million) \$4.700

Unconstrained
Information Year

PHASE	SOURCE	2018	2019	2020	2021	2022-2027
DES	STATE		\$0.500			
ROW	STATE			\$0.500		
CON	STATE				\$3.700	
			\$0.500	\$0.500	\$3.700	

NJTPA

Transportation Improvement Program Fiscal Years 2018 - 2021

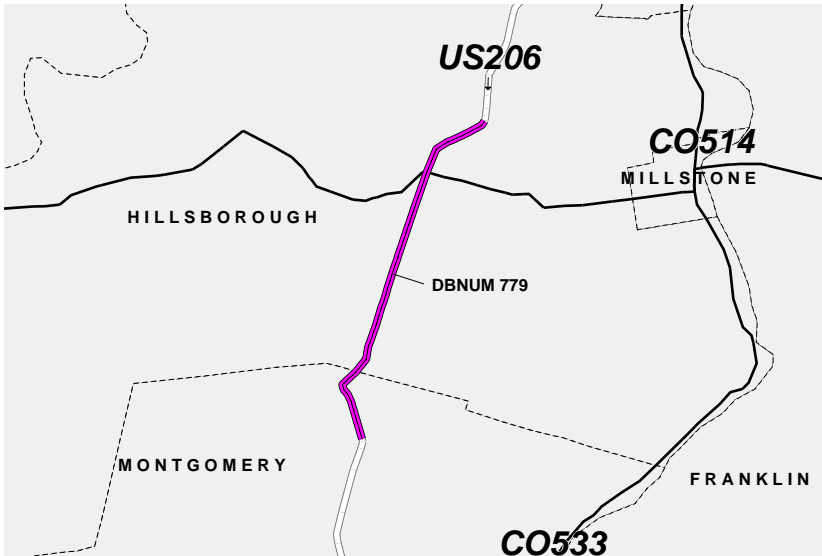
Routes: 206 Bypass

Mileposts: 63.40 - 66.40

DBNUM: 779

Name: Route 206 Bypass, Mountain View Road to Old Somerville Road (Sections 14A & 15A)
Contract B

This project, which is related to DBNUMs 779A and 779B, will bypass the existing Route 206 roadway by construction of a new roadway, on a new alignment, located East of the present roadway location (between the Old Somerville Road and Amwell Road (CR 514) intersections, and between the Hillsborough Road and Mountain View Road intersections) in Hillsborough Twp.



Counties:
Somerset

Municipalities:
Hillsborough Twp

NJDOT CIS Category:
Congestion Relief

RCIS Category:
Road Expansion

Sponsor:
NJDOT

Air Quality Code:
2025M (Non-Exempt)

Est. Total Project Cost:
(Million) \$104.471

FY 2018 - 2021 TIP Cost: (Million) \$57.000

Unconstrained
Information Year

PHASE	SOURCE	2018	2019	2020	2021	2022-2027
UTI	STATE	\$5.000				
CON	NHPP	\$52.000				
		\$57.000				

NJTPA

Transportation Improvement Program Fiscal Years 2018 - 2021

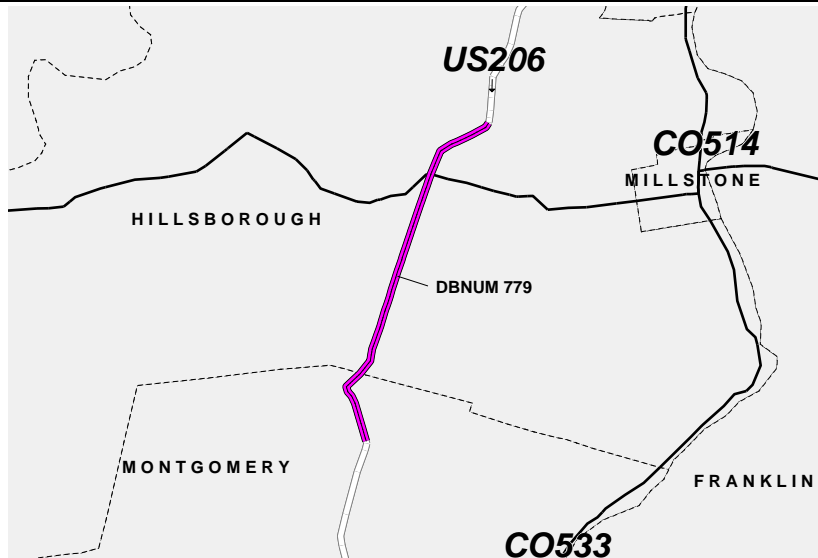
Routes: 206 Bypass

Mileposts: 63.40 - 66.40

DBNUM: 779

Name: Route 206 Bypass, Mountain View Road to Old Somerville Road (Sections 14A & 15A)
Contract B

This project, which is related to DBNUMs 779A and 779B, will bypass the existing Route 206 roadway by construction of a new roadway, on a new alignment, located East of the present roadway location (between the Old Somerville Road and Amwell Road (CR 514) intersections, and between the Hillsborough Road and Mountain View Road intersections) in Hillsborough Twp.



Counties:
Somerset

Municipalities:
Hillsborough Twp

NJDOT CIS Category:
Congestion Relief

RCIS Category:
Road Expansion

Sponsor:
NJDOT

Air Quality Code:
2025M (Non-Exempt)

Est. Total Project Cost:
(Million) \$104.471

FY 2018 - 2021 TIP Cost: (Million) \$57.000

**Unconstrained
Information Year**

PHASE	SOURCE	2018	2019	2020	2021	2022-2027
UTI	STATE	\$5.000				
CON	NHPP	\$20.000	\$32.000			
		\$25.000	\$32.000			

NJTPA

Transportation Improvement Program Fiscal Years 2018 - 2021

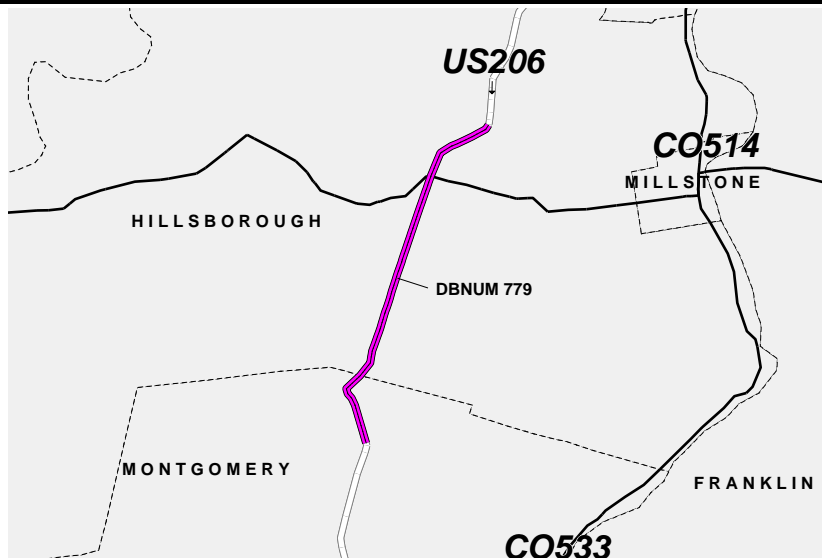
Routes: 206 Bypass

Mileposts: 63.40 - 66.40

DBNUM: 779

Name: Route 206 Bypass, Mountain View Road to Old Somerville Road (Sections 14A & 15A)
 Contract B

This project, which is related to DBNUMs 779A and 779B, will bypass the existing Route 206 roadway by construction of a new roadway, on a new alignment, located East of the present roadway location (between the Old Somerville Road and Amwell Road (CR 514) intersections, and between the Hillsborough Road and Mountain View Road intersections) in Hillsborough Twp.



Counties:

Somerset

Municipalities:

Hillsborough Twp

NJDOT CIS Category:

Congestion Relief

RCIS Category:

Road Expansion

Sponsor:

NJDOT

Air Quality Code:

2025M (Non-Exempt)

Est. Total Project Cost:

(Million) \$104.471

FY 2018 - 2021 TIP Cost: (Million) \$57.000

Unconstrained
Information Year

PHASE	SOURCE	2018	2019	2020	2021	2022-2027
UTI	STATE	\$5.000				
CON	NHPP	\$20.000	\$17.000	\$15.000		
		\$25.000	\$17.000	\$15.000		

NJTPA

Transportation Improvement Program Fiscal Years 2018 - 2021

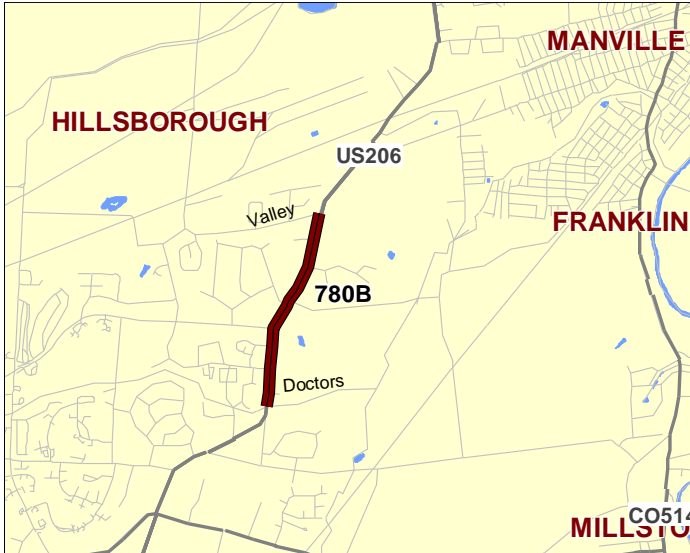
Routes: 206

Mileposts: 66.36-67.5

DBNUM: 780B

Name: Route 206, Doctors Way to Valley Road

This project, a breakout of "Route 206, Old Somerville Road to Brown Avenue (15N)" (Southern section), will provide congestion relief, and operational and safety improvements. The project will include widening from two lanes to four lanes, revision of three existing traffic signals and replacement of the bridge over Royce Brook. This project will be bicycle/pedestrian compatible.



Counties:

Somerset

Municipalities:

Hillsborough Twp

NJDOT CIS Category:

Congestion Relief

RCIS Category:

Road Expansion

Sponsor:

NJDOT

Air Quality Code:

2025M (Non-Exempt)

Est. Total Project Cost:

(Million) \$46.713

FY 2018 - 2021 TIP Cost: (Million) \$40.500

Unconstrained
Information Year

PHASE	SOURCE	2018	2019	2020	2021	2022-2027
UTI	NHPP		\$8.500			
CON	NHPP			\$16.000	\$16.000	
			\$8.500	\$16.000	\$16.000	

NJTPA

Transportation Improvement Program Fiscal Years 2018 - 2021

Routes: 206 / 287

Mileposts: 25.50-25.88

DBNUM: 02372A

Name: Route 206, Southbound Merge Improvements with I-287 Ramp

This project, a breakout of DBNUM 02372, will provide a Southbound acceleration lane, widening of the grass median, advanced signage, and minor curb and drainage modifications.



Counties:

Somerset

Municipalities:

Bridgewater Twp

NJDOT CIS Category:

Congestion Relief

RCIS Category:

Road Enhancement

Sponsor:

NJDOT

Air Quality Code:

NR3 (Exempt)

Est. Total Project Cost:

(Million) \$2.239

FY 2018 - 2021 TIP Cost: (Million) \$2.240

Unconstrained
Information Year

PHASE	SOURCE	2018	2019	2020	2021	2022-2027
CON	STATE	\$2.240				
		\$2.240				

NJTPA

Transportation Improvement Program Fiscal Years 2018 - 2021

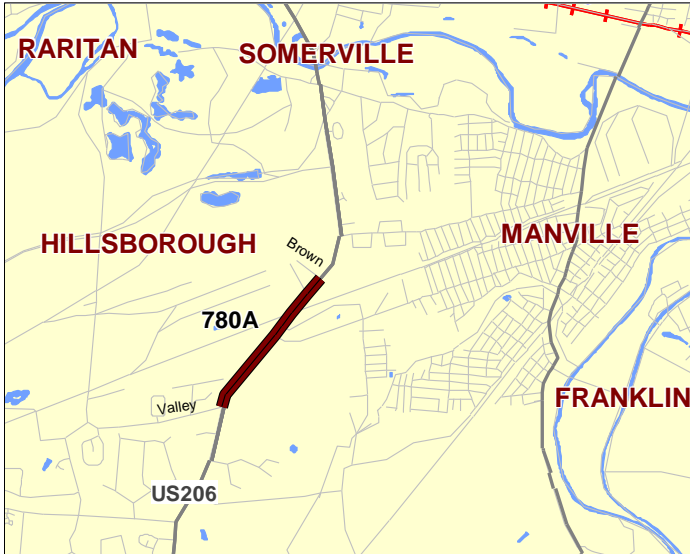
Routes: 206

Mileposts: 67.5-68.6

DBNUM: 780A

Name: Route 206, Valley Road to Brown Avenue

This project, a breakout of "Route 206, Old Somerville Road to Brown Avenue (15N) (Northern Section)", will provide congestion relief, and operational and safety improvements. The project will include widening from two lanes to a four lane dualization, relocation of two existing traffic signals (adding two new jug handles) and replacement of the railroad bridge over Route 206. This project will be bicycle/pedestrian compatible.



Counties:

Somerset

Municipalities:

Hillsborough Twp

NJDOT CIS Category:

Congestion Relief

RCIS Category:

Road Expansion

Sponsor:

NJDOT

Air Quality Code:

2025M (Non-Exempt)

Est. Total Project Cost:
(Million) \$61.500

FY 2018 - 2021 TIP Cost: (Million) \$30.140

Unconstrained
Information Year

PHASE	SOURCE	2018	2019	2020	2021	2022-2027
DES	NHPP		\$4.123			
DES	OTHER		\$.517			
ROW	NHPP	\$5.000				
UTI	NHPP		\$5.500			
CON	NHPP				\$15.000	\$31.000
		\$5.000	\$10.140		\$15.000	\$31.000

NJTPA

Transportation Improvement Program Fiscal Years 2018 - 2021

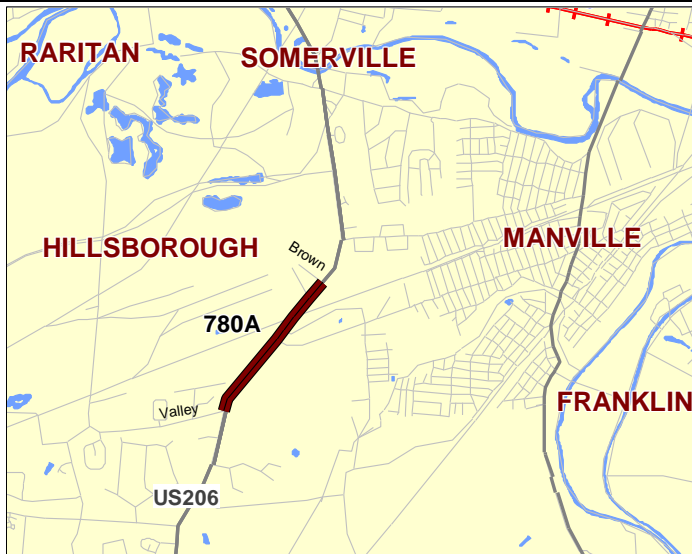
Routes: 206

Mileposts: 67.5-68.6

DBNUM: 780A

Name: Route 206, Valley Road to Brown Avenue

This project, a breakout of "Route 206, Old Somerville Road to Brown Avenue (15N) (Northern Section)", will provide congestion relief, and operational and safety improvements. The project will include widening from two lanes to a four lane dualization, relocation of two existing traffic signals (adding two new jug handles) and replacement of the railroad bridge over Route 206. This project will be bicycle/pedestrian compatible.



Counties:

Somerset

Municipalities:

Hillsborough Twp

NJDOT CIS Category:

Congestion Relief

RCIS Category:

Road Expansion

Sponsor:

NJDOT

Air Quality Code:

2025M (Non-Exempt)

Est. Total Project Cost:

(Million) \$61.500

FY 2018 - 2021 TIP Cost: (Million) \$30.140

**Unconstrained
Information Year**

PHASE	SOURCE	2018	2019	2020	2021	2022-2027
DES	NHPP		\$4.640			
ROW	NHPP	\$5.000				
UTI	NHPP		\$5.500			
CON	NHPP				\$15.000	\$31.000
		\$5.000	\$10.140		\$15.000	\$31.000

NJTPA

Transportation Improvement Program Fiscal Years 2018 - 2021

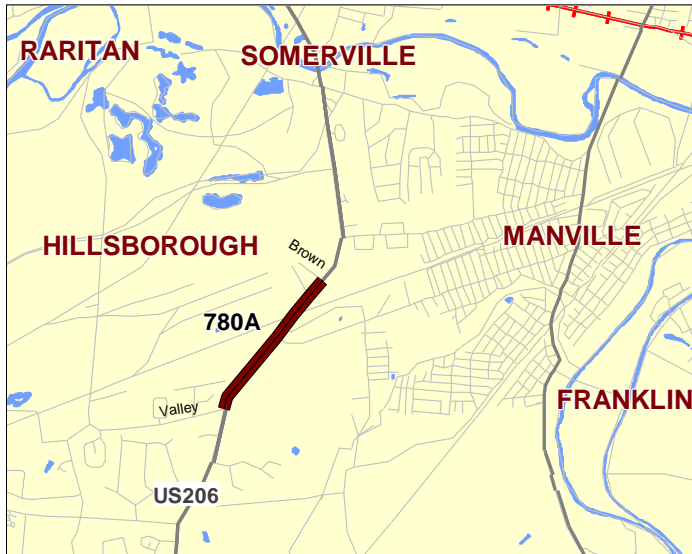
Routes: 206

Mileposts: 67.5-68.6

DBNUM: 780A

Name: Route 206, Valley Road to Brown Avenue

This project, a breakout of "Route 206, Old Somerville Road to Brown Avenue (15N) (Northern Section)", will provide congestion relief, and operational and safety improvements. The project will include widening from two lanes to a four lane dualization, relocation of two existing traffic signals (adding two new jug handles) and replacement of the railroad bridge over Route 206. This project will be bicycle/pedestrian compatible.



Counties:

Somerset

Municipalities:

Hillsborough Twp

NJDOT CIS Category:

Congestion Relief

RCIS Category:

Road Expansion

Sponsor:

NJDOT

Air Quality Code:

2025M (Non-Exempt)

Est. Total Project Cost:

(Million) \$61.500

FY 2018 - 2021 TIP Cost: (Million) \$25.500

**Unconstrained
Information Year**

PHASE	SOURCE	2018	2019	2020	2021	2022-2027
ROW	NHPP	\$5.000				
UTI	NHPP		\$5.500			
CON	NHPP				\$15.000	\$31.000
		\$5.000	\$5.500		\$15.000	\$31.000

NJTPA

Transportation Improvement Program Fiscal Years 2018 - 2021

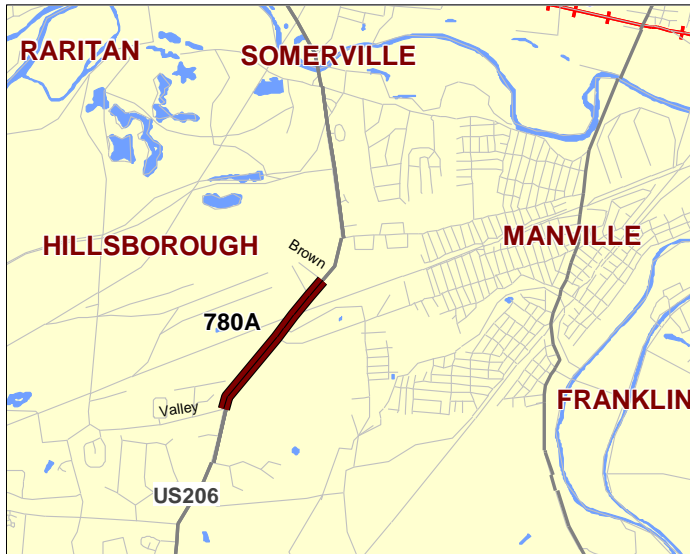
Routes: 206

Mileposts: 67.5-68.6

DBNUM: 780A

Name: Route 206, Valley Road to Brown Avenue

This project, a breakout of "Route 206, Old Somerville Road to Brown Avenue (15N) (Northern Section)", will provide congestion relief, and operational and safety improvements. The project will include widening from two lanes to a four lane dualization, relocation of two existing traffic signals (adding two new jug handles) and replacement of the railroad bridge over Route 206. This project will be bicycle/pedestrian compatible.



Counties:
Somerset

Municipalities:
Hillsborough Twp

NJDOT CIS Category:
Congestion Relief

RCIS Category:
Road Expansion

Sponsor:
NJDOT

Air Quality Code:
2025M (Non-Exempt)

Est. Total Project Cost:
(Million) \$61.500

FY 2018 - 2021 TIP Cost: (Million) \$40.500

**Unconstrained
Information Year**

PHASE	SOURCE	2018	2019	2020	2021	2022-2027
ROW	NHPP	\$5.000				
UTI	NHPP		\$5.500			
CON	NHPP			\$15.000	\$15.000	\$16.000
		\$5.000	\$5.500	\$15.000	\$15.000	\$16.000

NJTPA

Transportation Improvement Program Fiscal Years 2018 - 2021

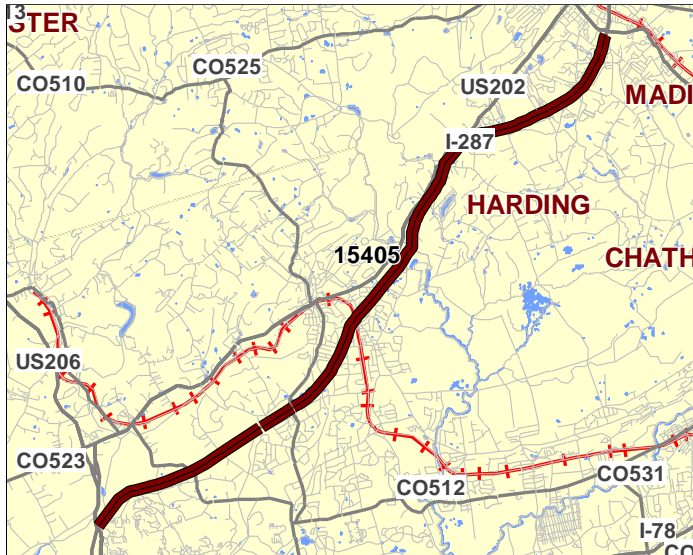
Routes: 287

Mileposts: 23.0-35.57

DBNUM: 15405

Name: Route 287 NB, Route 202/206 to South Street (CR 601)

Initiated from the Pavement Management System, this project will resurface within the project limits.



Counties:

Somerset Morris

Municipalities:

Bedminster Twp Far Hills Boro
Harding Twp Morris Twp

NJDOT CIS Category:

Road Assets

RCIS Category:

Road Preservation

Sponsor:

NJDOT

Air Quality Code:

S10 (Exempt)

Est. Total Project Cost:

(Million) \$18.068

FY 2018 - 2021 TIP Cost: (Million) \$17.800

Unconstrained
Information Year

PHASE	SOURCE	2018	2019	2020	2021	2022-2027
CON	NHPP		\$17.800			
			\$17.800			

NJTPA

Transportation Improvement Program Fiscal Years 2018 - 2021

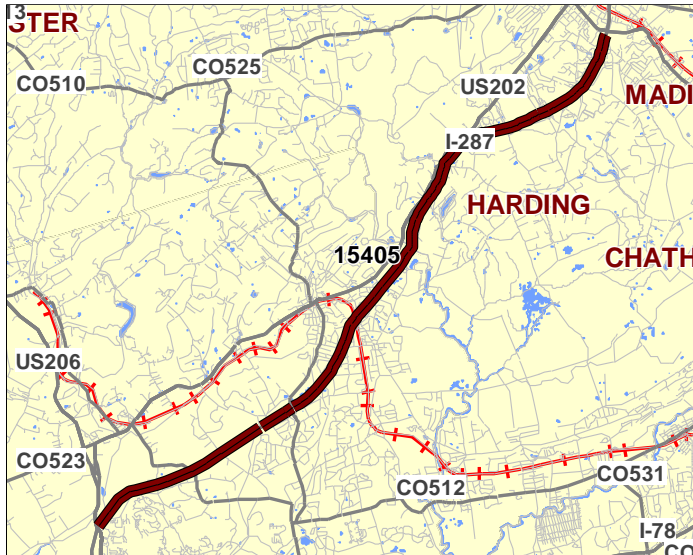
Routes: 287

Mileposts: 23.0-35.57

DBNUM: 15405

Name: Route 287 NB, Route 202/206 to South Street (CR 601)

Initiated from the Pavement Management System, this project will resurface within the project limits.



Counties:

Somerset Morris

Municipalities:

Bedminster Twp Far Hills Boro
Harding Twp Morris Twp

NJDOT CIS Category:

Road Assets

RCIS Category:

Road Preservation

Sponsor:

NJDOT

Air Quality Code:

S10 (Exempt)

Est. Total Project Cost:

(Million) \$18.068

FY 2018 - 2021 TIP Cost: (Million) \$10.000

**Unconstrained
Information Year**

PHASE	SOURCE	2018	2019	2020	2021	2022-2027
CON	NHPP		\$10.000			
			\$10.000			

NJTPA

Transportation Improvement Program Fiscal Years 2018 - 2021

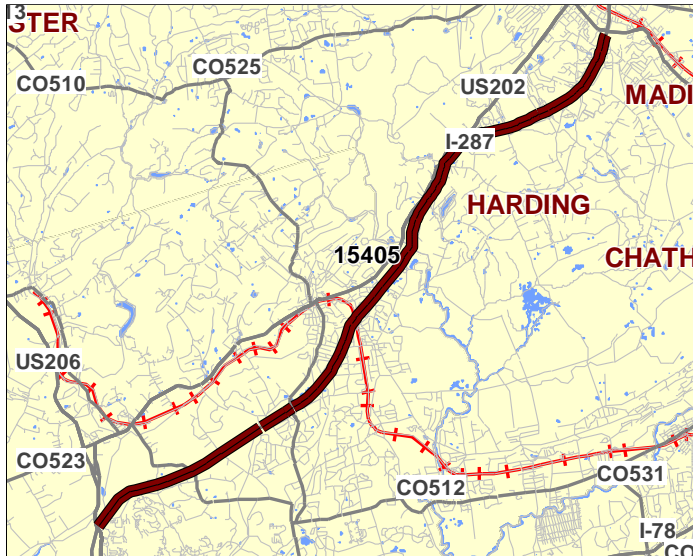
Routes: 287

Mileposts: 23.0-35.57

DBNUM: 15405

Name: Route 287 NB, Route 202/206 to South Street (CR 601)

Initiated from the Pavement Management System, this project will resurface within the project limits.



Counties:

Somerset Morris

Municipalities:

Bedminster Twp Far Hills Boro
Harding Twp Morris Twp

NJDOT CIS Category:

Road Assets

RCIS Category:

Road Preservation

Sponsor:

NJDOT

Air Quality Code:

S10 (Exempt)

Est. Total Project Cost:

(Million) \$18.068

FY 2018 - 2021 TIP Cost: (Million) \$17.050

Unconstrained
Information Year

PHASE	SOURCE	2018	2019	2020	2021	2022-2027
CON	NHPP	\$17.050				
		\$17.050				

NJTPA

Transportation Improvement Program Fiscal Years 2018 - 2021

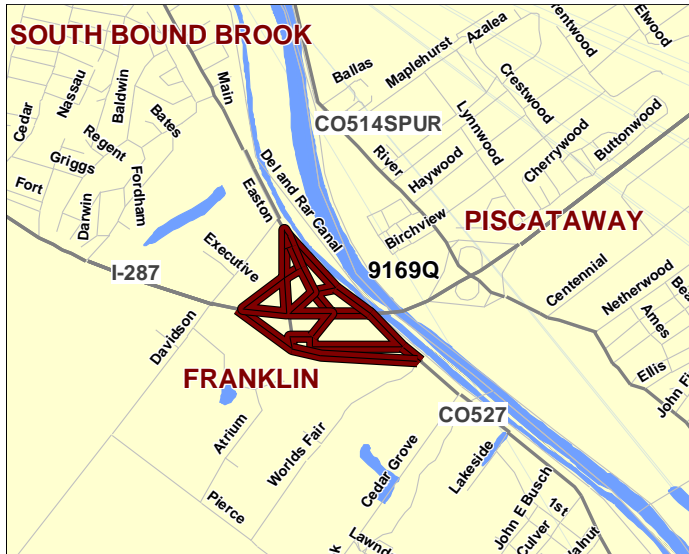
Routes: 287

Mileposts: 10.27-10.6

DBNUM: 9169Q

Name: Route 287, Interchange 10 Ramp Improvements

This project will provide operational improvements to the on and off-ramps to/from Easton Avenue by lengthening the acceleration lanes along I-287 NB.



Counties:

Middlesex Somerset

Municipalities:

Piscataway Twp Franklin Twp

NJDOT CIS Category:

Congestion Relief

RCIS Category:

Road Enhancement

Sponsor:

NJDOT

Air Quality Code:

S4, NR3 (Exempt)

Est. Total Project Cost:

(Million) \$28.491

FY 2018 - 2021 TIP Cost: (Million) \$1.500

Unconstrained Information Year

PHASE	SOURCE	2018	2019	2020	2021	2022-2027
PE	STATE			\$0.500		
DES	STATE				\$1.000	
ROW	NHPP					\$1.000
CON	NHPP					\$8.100
				\$0.500	\$1.000	\$9.100

NJTPA

Transportation Improvement Program Fiscal Years 2018 - 2021

Routes: 287 / 78

Mileposts: RT 287 20.5-22.3 **DBNUM:** 04389

Name: Route 287/78, I-287/202/206 Interchange Improvements

This project involves interstate interchange improvements at the I-78 and I-287 Interchange and at the Ramps from I-287 to the Rt. 202/206 interchange. The I-78 EB to I-287 NB Ramp will be shifted from a left-lane entrance onto I-287 NB to a right-lane entrance onto I-287 NB. This modification will eliminate the five-lane weave required for vehicles traveling on I-78 EB who use I-287 NB to access Rt. 202/206 (Pluckemin).



Counties:

Somerset

Municipalities:

Bedminster Twp Bridgewater Twp

NJDOT CIS Category:

Congestion Relief

RCIS Category:

Safety

Sponsor:

NJDOT

Air Quality Code:

2025M (Non-Exempt)

Est. Total Project Cost:

(Million) \$41.214

FY 2018 - 2021 TIP Cost: (Million) \$12.200

**Unconstrained
Information Year**

PHASE	SOURCE	2018	2019	2020	2021	2022-2027
CON	NHPP	\$12.200				
		\$12.200				