

# NJTPA

## Transportation Improvement Program Fiscal Years 2016 - 2019

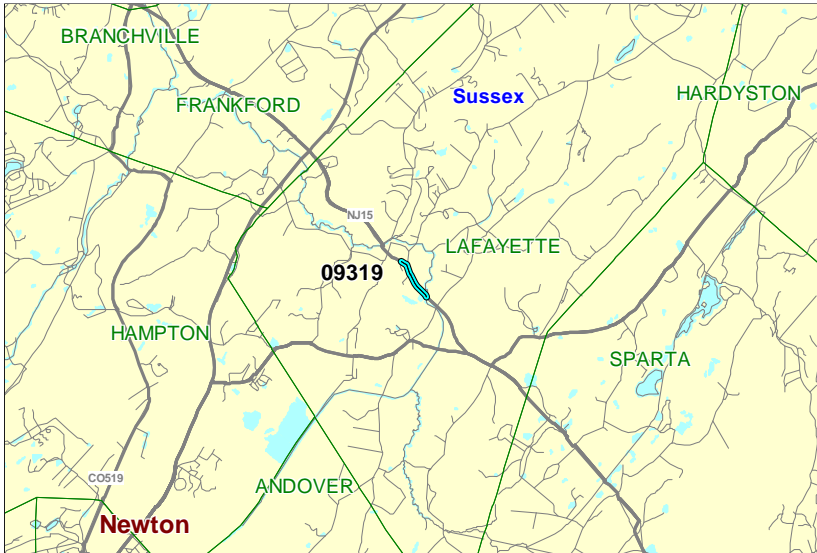
**Routes** 15

**Mileposts:** 17.56

**DBNUM:** 09319

**Name:** Route 15, Bridge over Beaver Run

Initiated by the Bridge Management System, this project will replace the bridge, built in 1915.



**Counties:**

Sussex

**Municipalities:**

Lafayette Twp

**NJDOT CIS Category:**

Bridge Assets

**RCIS Category:**

Bridges

**Sponsor:**

NJDOT

**Air Quality Code:**

S19 (Exempt)

**Est. Total Project Cost:**

(Million) Not Available

**FY 2016 - 2019 TIP Cost: (Million) \$1.450**

**Unconstrained Information**

PHASE	SOURCE	2016	2017	2018	2019	2020-2025
DES	NHPP		\$1.200			
ROW	NHPP			\$.250		
CON	NHPP					\$3.250
			\$1.200	\$.250		\$3.250

# NJTPA

## Transportation Improvement Program Fiscal Years 2016 - 2019

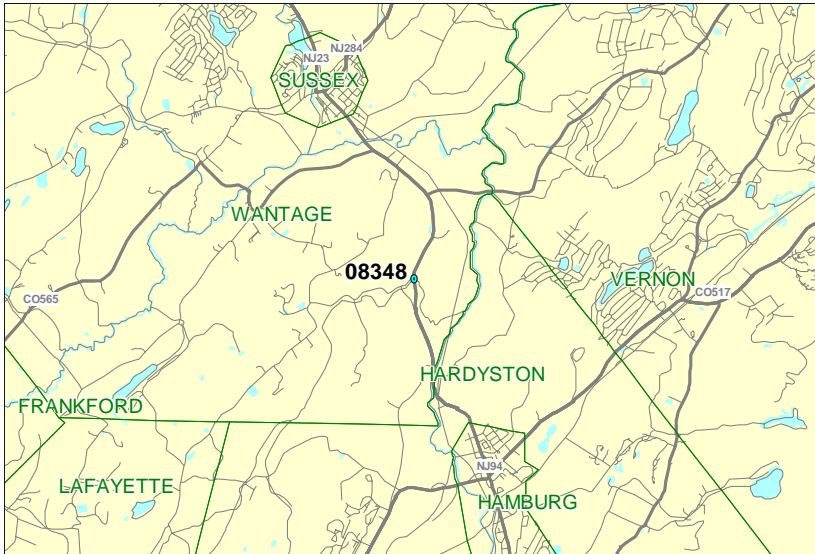
**Routes** 23

**Mileposts:** 37.50 - 37.67

**DBNUM:** 08348

**Name:** Route 23, Bridge over Branch of Walkkill River

Initiated by the Bridge Management System, this project will replace the structurally deficient bridge, built in 1926.



**Counties:**

Sussex

**Municipalities:**

Wantage Twp

**NJDOT CIS Category:**

Bridge Assets

**RCIS Category:**

Bridges

**Sponsor:**

NJDOT

**Air Quality Code:**

S19 (Exempt)

**Est. Total Project Cost:**

**(Million) \$3.338**

**FY 2016 - 2019 TIP Cost: (Million) \$4.352**

Unconstrained Information

PHASE	SOURCE	2016	2017	2018	2019	2020-2025
CON	NHPP		\$4.352			
			\$4.352			

**NJTPA**

**Transportation Improvement Program Fiscal Years 2016 - 2019**

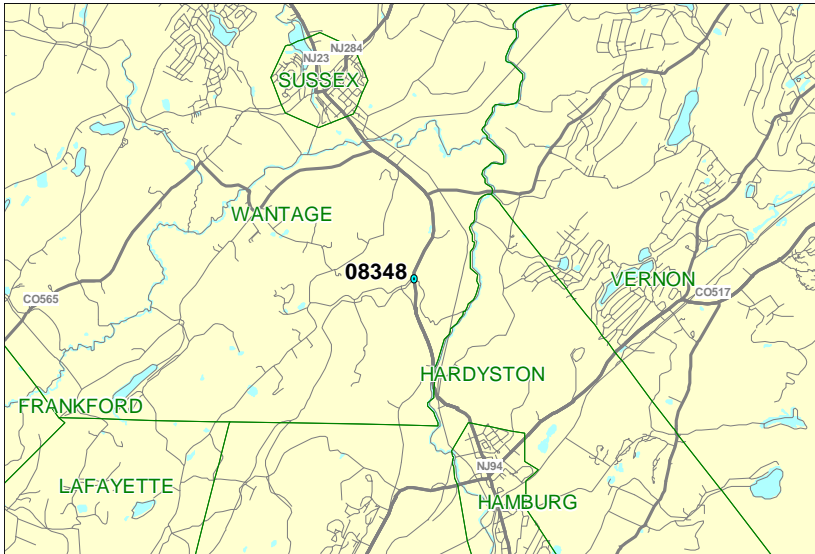
**Routes** 23

**Mileposts:** 37.50 - 37.67

**DBNUM:** 08348

**Name:** Route 23, Bridge over Branch of Wallkill River

Initiated by the Bridge Management System, this project will replace the structurally deficient bridge, built in 1926.



**Counties:**

Sussex

**Municipalities:**

Wantage Twp

**NJDOT CIS Category:**

Bridge Assets

**RCIS Category:**

Bridges

**Sponsor:**

NJDOT

**Air Quality Code:**

S19 (Exempt)

**Est. Total Project Cost:**

**(Million) \$3.338**

**FY 2016 - 2019 TIP Cost: (Million) \$2.352**

**Unconstrained Information**

PHASE	SOURCE	2016	2017	2018	2019
CON	NHPP	\$2.352			
		\$2.352			

2020-2025

# NJTPA

## Transportation Improvement Program Fiscal Years 2016 - 2019

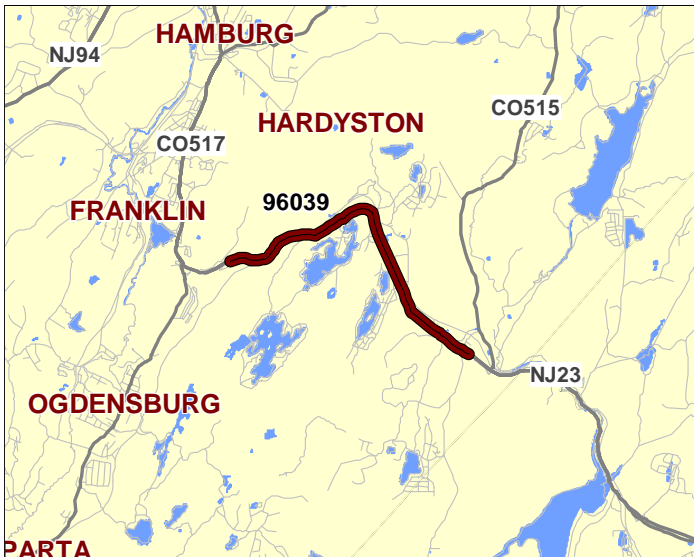
**Routes** 23

**Mileposts:** 27.00 - 31.20

**DBNUM:** 96039

**Name:** Route 23, Hardyston Township Improvements

This project provides safety, operational and drainage improvements within three sections of Route 23 in Hardyston Twp., Sussex County; Northern/Laceytown Road, East Shore Road, and Holland Mountain Road. Within the Northern/Laceytown Road and the East Shore Road sections, localized operational and safety enhancements will be implemented with; minor geometric improvements, drainage upgrades, pavement resurfacing, pavement striping and marking and other safety countermeasures. The Holland Mountain Road section will be extensively reconstructed to improve intersection operation and enhance safety. This work will consist of widening Route 23 and Holland Mountain Road to accommodate through traffic and all turning movements at the intersection. A two-way left turn lane will be constructed on Route 23, at the Holland Mountain intersection, extending approximately 2,500 feet (0.45 mile) north of the intersection. A portion of Snufftown Road will also be reconstructed to improve the intersection alignment with Route 23 and Holland Mountain Road. A new traffic signal at the Route 23/Holland Mountain Road/Snufftown Road intersection will also be constructed.



**Counties:**  
Sussex

**Municipalities:**  
Hardyston Twp

**NJDOT CIS Category:**  
Safety Management

**RCIS Category:**  
Safety

**Sponsor:**  
NJDOT

**Air Quality Code:**  
S4 (Exempt)

**Est. Total Project Cost:**  
**(Million)** \$14.418

**FY 2016 - 2019 TIP Cost: (Million) \$11.266**

**Unconstrained Information**

PHASE	SOURCE	2016	2017	2018	2019	2020-2025
ROW	DEMO		\$1.200			
CON	DEMO			\$1.896		
CON	STATE			\$8.170		
			\$1.200	\$10.066		

# NJTPA

## Transportation Improvement Program Fiscal Years 2016 - 2019

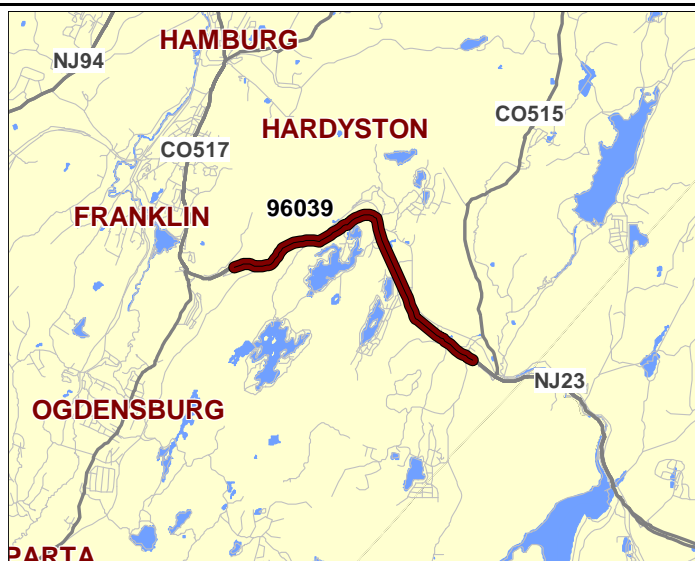
**Routes** 23

**Mileposts:** 27.00 - 31.20

**DBNUM:** 96039

**Name:** Route 23, Hardyston Township Improvements

This project provides safety, operational and drainage improvements within three sections of Route 23 in Hardyston Twp., Sussex County; Northern/Laceytown Road, East Shore Road, and Holland Mountain Road. Within the Northern/Laceytown Road and the East Shore Road sections, localized operational and safety enhancements will be implemented with; minor geometric improvements, drainage upgrades, pavement resurfacing, pavement striping and marking and other safety countermeasures. The Holland Mountain Road section will be extensively reconstructed to improve intersection operation and enhance safety. This work will consist of widening Route 23 and Holland Mountain Road to accommodate through traffic and all turning movements at the intersection. A two-way left turn lane will be constructed on Route 23, at the Holland Mountain intersection, extending approximately 2,500 feet (0.45 mile) north of the intersection. A portion of Snufftown Road will also be reconstructed to improve the intersection alignment with Route 23 and Holland Mountain Road. A new traffic signal at the Route 23/Holland Mountain Road/Snufftown Road intersection will also be constructed.



**Counties:**

Sussex

**Municipalities:**

Hardyston Twp

**NJDOT CIS Category:**

Safety Management

**RCIS Category:**

Safety

**Sponsor:**

NJDOT

**Air Quality Code:**

S4 (Exempt)

**Est. Total Project Cost:**

**(Million) \$14.418**

**FY 2016 - 2019 TIP Cost: (Million) \$11.266**

**Unconstrained Information**

PHASE	SOURCE	2016	2017	2018	2019	2020-2025
ROW	DEMO	\$1.200				
CON	DEMO		\$1.896			
CON	STATE			\$8.170		
		\$1.200	\$1.896	\$8.170		

# NJTPA

## Transportation Improvement Program Fiscal Years 2016 - 2019

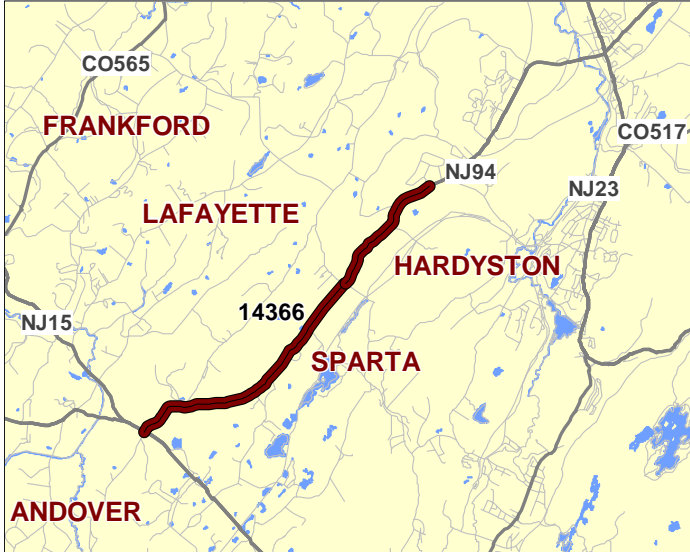
**Routes** 94

**Mileposts:** 28.0 - 32.8

**DBNUM:** 14366

**Name:** Route 94, Route 15 (Lafayette Road) to Bayberry Lane

Initiated from the Pavement Management System, this project will resurface within the project limits.



**Counties:**

Sussex

**Municipalities:**

Lafayette Twp Sparta Twp  
Hardyston Twp

**NJDOT CIS Category:**

Road Assets

**RCIS Category:**

Road Preservation

**Sponsor:**

NJDOT

**Air Quality Code:**

S10 (Exempt)

**Est. Total Project Cost:**

(Million) \$4.320

**FY 2016 - 2019 TIP Cost: (Million) \$2.000**

Unconstrained  
Information

PHASE	SOURCE	2016	2017	2018	2019	2020-2025
CON	STATE	\$2.000				
		\$2.000				

# NJTPA

## Transportation Improvement Program Fiscal Years 2016 - 2019

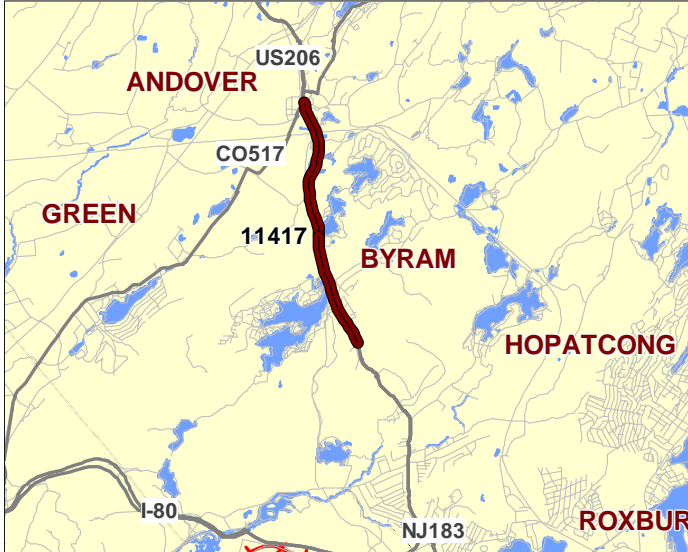
**Routes** 206

**Mileposts:** 99.60 - 103.02

**DBNUM:** 11417

**Name:** Route 206, Hi Glen Drive to High Street

Initiated from the Pavement Management System, this project will resurface within the project limits.



**Counties:**

Sussex

**Municipalities:**

Byram Twp Andover Boro

**NJDOT CIS Category:**

Road Assets

**RCIS Category:**

Road Preservation

**Sponsor:**

NJDOT

**Air Quality Code:**

S10 (Exempt)

**Est. Total Project Cost:**

**(Million)** \$5.317

**FY 2016 - 2019 TIP Cost: (Million) \$3.400**

**Unconstrained Information**

PHASE	SOURCE	2016	2017	2018	2019	2020-2025
CON	STATE		\$3.400			
			\$3.400			



# NJTPA

## Transportation Improvement Program Fiscal Years 2016 - 2019

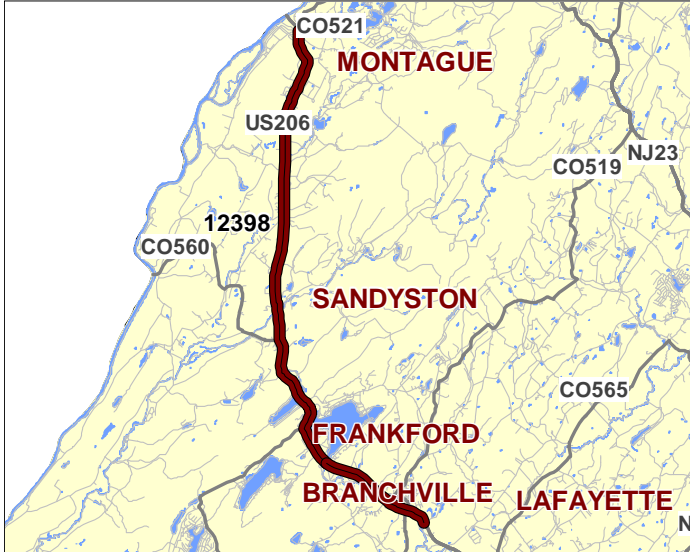
**Routes** 206

**Mileposts:** 115.93-129.3

**DBNUM:** 12398

**Name:** Route 206, Pines Road to CR 521 (Montague River Road)

Initiated from the Pavement Management System, this project will resurface within the project limits.



**Counties:**

Sussex

**Municipalities:**

Branchville Boro Frankford  
Twp Sandyston Twp  
Montague Twp

**NJDOT CIS Category:**

Road Assets

**RCIS Category:**

Road Preservation

**Sponsor:**

NJDOT

**Air Quality Code:**

S10 (Exempt)

**Est. Total Project Cost:**

(Million) \$8.460

**FY 2016 - 2019 TIP Cost: (Million) \$8.100**

Unconstrained  
Information

PHASE	SOURCE	2016	2017	2018	2019	2020-2025
CON	NHPP			\$8.100		
				\$8.100		



# NJTPA

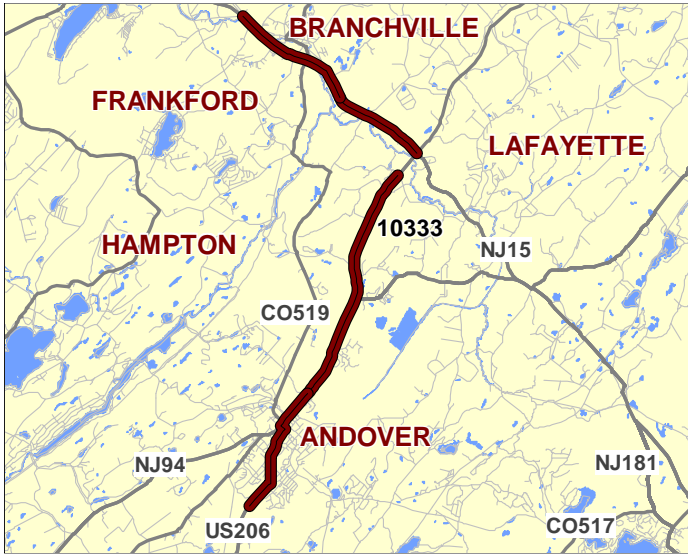
## Transportation Improvement Program Fiscal Years 2016 - 2019

**Routes** 206

**Mileposts:** 107.66 - 115.93    **DBNUM:** 10333

**Name:** Route 206, South of Paterson Ave. to South of Pine Rd.

Initiated from the Pavement Management System, the project is a Mill x, Pave x Resurfacing Project to a maximum of 4 inches. The project includes image detection cameras, upgraded guide rail, curb repair, ADA ramps, and crosswalks where needed.



**Counties:**

Sussex

**Municipalities:**

Andover Twp    Newton Town  
Hampton Twp    Frankford Twp

**NJDOT CIS Category:**

Road Assets

**RCIS Category:**

Road Preservation

**Sponsor:**

NJDOT

**Air Quality Code:**

S10 (Exempt)

**Est. Total Project Cost:**

(Million) \$12.796

**FY 2016 - 2019 TIP Cost: (Million) \$12.800**

Unconstrained  
Information

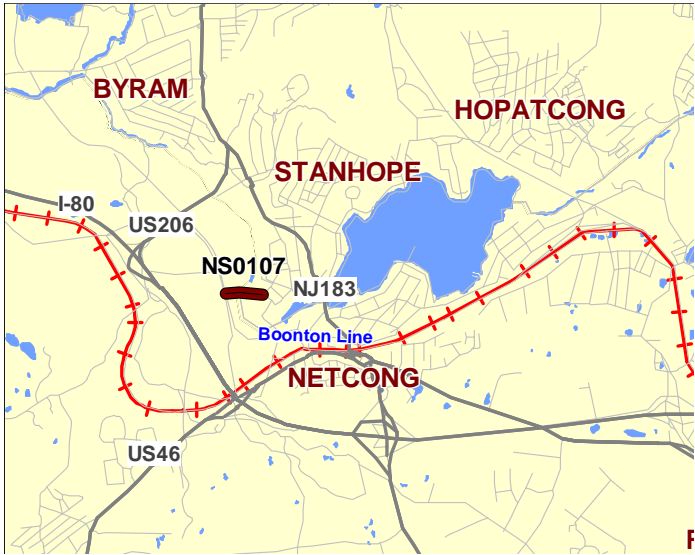
PHASE	SOURCE	2016	2017	2018	2019	2020-2025
CON	NHPP	\$12.800				
		\$12.800				

# NJTPA Transportation Improvement Program Fiscal Years 2016 - 2019

**Routes** **Mileposts:** N/A **DBNUM:** NS0107

**Name:** Waterloo Road over Musconetcong River

Bridge No. 1401038 is in overall critical condition and is classified as both structurally deficient and functionally obsolete. The structure suffers from deformed bottom chord members with section losses and cracked welds at the chord connections. The bridge is posted for a gross load carrying capacity of 11 tons. The County will replace the existing bridge with a new two lane bridge, with two shoulders and a sidewalk.



**Counties:**  
Morris Sussex

**Municipalities:**  
Netcong Boro Stanhope Boro

**NJDOT CIS Category:**  
Local System Support

**RCIS Category:**  
Bridges

**Sponsor:**  
Morris Co. Sussex Co.

**Air Quality Code:**  
S19 (Exempt)

**Est. Total Project Cost:**  
(Million) Not Available

**FY 2016 - 2019 TIP Cost: (Million) \$3.275**

Unconstrained Information

PHASE	SOURCE	2016	2017	2018	2019	2020-2025
ROW	STATE-NJTPA	\$.275				
CON	STATE-NJTPA			\$3.000		
		\$.275		\$3.000		

\* Note: Funding is programmed in DB# N063 (NJTPA, Future Projects) for the Local Lead TTF program.

# NJTPA

## Transportation Improvement Program Fiscal Years 2016 - 2019

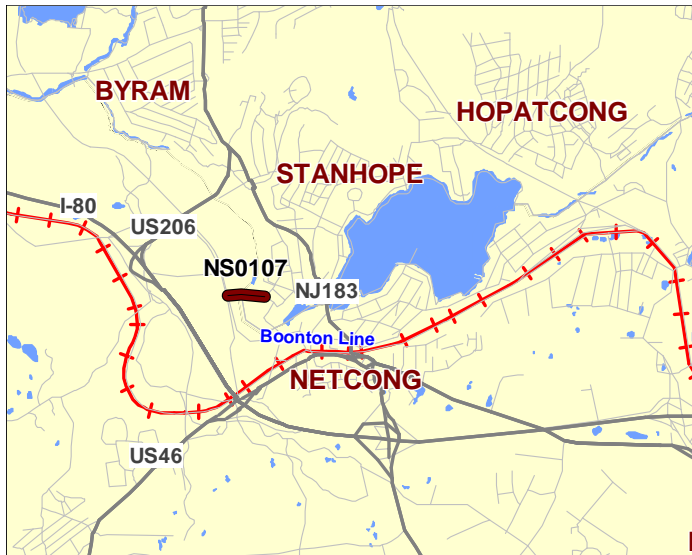
**Routes**

**Mileposts:** N/A

**DBNUM:** NS0107

**Name:** Waterloo Road over Musconetcong River

Bridge No. 1401038 is in overall critical condition and is classified as both structurally deficient and functionally obsolete. The structure suffers from deformed bottom chord members with section losses and cracked welds at the chord connections. The bridge is posted for a gross load carrying capacity of 11 tons. The County will replace the existing bridge with a new two lane bridge, with two shoulders and a sidewalk.



**Counties:**

Morris Sussex

**Municipalities:**

Netcong Boro Stanhope Boro

**NJDOT CIS Category:**

Local System Support

**RCIS Category:**

Bridges

**Sponsor:**

Morris Co. Sussex Co.

**Air Quality Code:**

S19 (Exempt)

**Est. Total Project Cost:**

(Million) Not Available

**FY 2016 - 2019 TIP Cost: (Million) \$3.275**

**Unconstrained Information**

PHASE	SOURCE	2016	2017	2018	2019	2020-2025
ROW	STATE-NJTPA	\$.275				
CON	STATE-NJTPA		\$3.000			
		\$.275	\$3.000			

\* Note: Funding is programmed in DB# N063 (NJTPA, Future Projects) for the Local Lead TTF program.