

NJTPA

Transportation Improvement Program Fiscal Years 2018 - 2021


Routes:

Mileposts: N/A

DBNUM: 15412

Name: ADA North, Contract 2

This contract will bring projects into compliance with current ADA design requirements that could not be completed within original design or construction time frame.



Counties:

Sussex Morris

Municipalities:

Various

NJDOT CIS Category:

Multimodal Programs

RCIS Category:

Bike/Ped

Sponsor:

NJDOT

Air Quality Code:

AQ2 (Exempt)

Est. Total Project Cost:

(Million) \$3.772

FY 2018 - 2021 TIP Cost: (Million) \$1.096

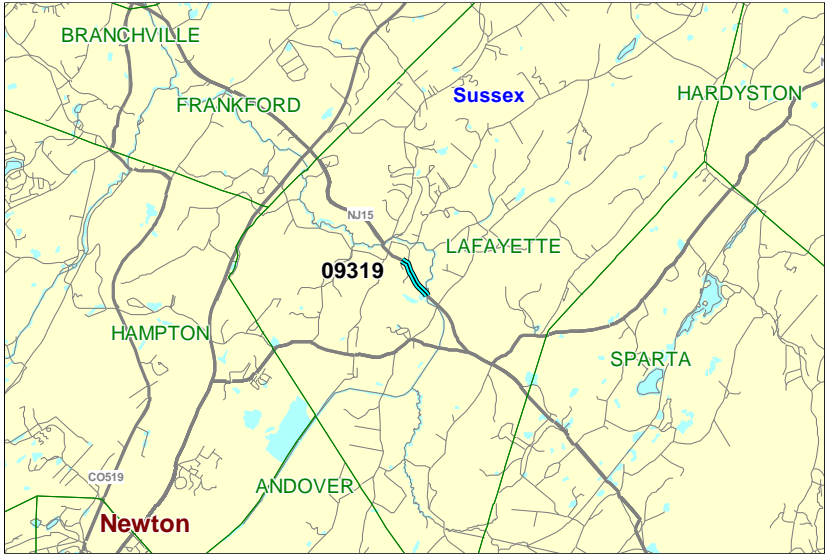
**Unconstrained
Information Year**

PHASE	SOURCE	2018	2019	2020	2021	2022-2027
CON	STATE			\$1.096		
				\$1.096		

NJTPA Transportation Improvement Program Fiscal Years 2018 - 2021

Routes: 15 **Mileposts:** 17.56 **DBNUM:** 09319
Name: Route 15, Bridge over Paulins Kill

Initiated from the Bridge Management System, this project will replace the existing bridge with a precast reinforced concrete three-sided rigid frame that will accommodate a 12' lane, 8' shoulder and 6' sidewalk in the northbound direction and a 15' lane and 7' sidewalk in the southbound direction. ADA compliant sidewalk and curb ramps will be provided to extend the southbound sidewalk to the driveway of Lafayette Center Preservation Foundation.



Counties:
Sussex
Municipalities:
Lafayette Twp
NJDOT CIS Category:
Bridge Assets
RCIS Category:
Bridges
Sponsor:
NJDOT
Air Quality Code:
S19 (Exempt)
Est. Total Project Cost:
(Million) \$4.877

FY 2018 - 2021 TIP Cost: (Million) \$4.825

Unconstrained Information Year

PHASE	SOURCE	2018	2019	2020	2021	2022-2027
DES	DEMO-R		\$1.200			
ROW	NHPP			\$0.250		
CON	NHPP				\$3.375	
			\$1.200	\$0.250	\$3.375	

NJTPA

Transportation Improvement Program Fiscal Years 2018 - 2021

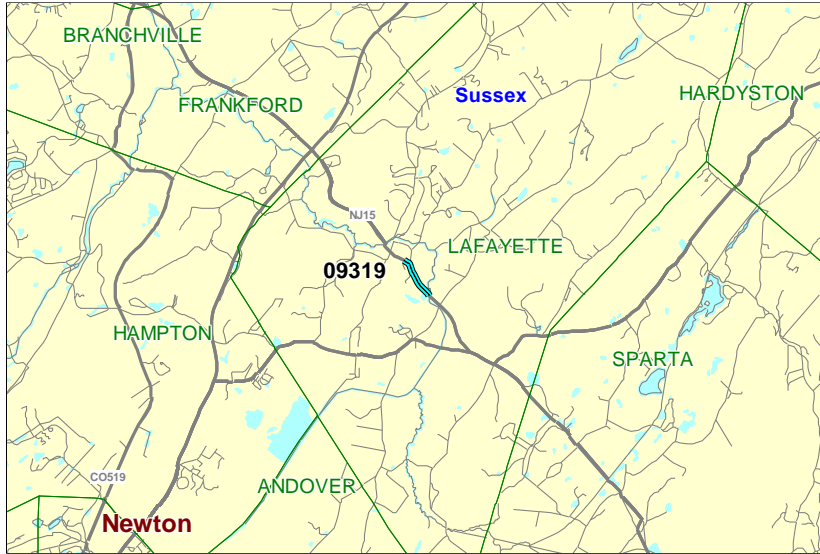
Routes: 15

Mileposts: 17.56

DBNUM: 09319

Name: Route 15, Bridge over Paulins Kill

Initiated from the Bridge Management System, this project will replace the existing bridge with a precast reinforced concrete three-sided rigid frame that will accommodate a 12' lane, 8' shoulder and 6' sidewalk in the northbound direction and a 15' lane and 7' sidewalk in the southbound direction. ADA compliant sidewalk and curb ramps will be provided to extend the southbound sidewalk to the driveway of Lafayette Center Preservation Foundation.



Counties:

Sussex

Municipalities:

Lafayette Twp

NJDOT CIS Category:

Bridge Assets

RCIS Category:

Bridges

Sponsor:

NJDOT

Air Quality Code:

S19 (Exempt)

Est. Total Project Cost:

(Million) \$4.877

FY 2018 - 2021 TIP Cost: (Million) \$4.270

**Unconstrained
Information Year**

PHASE	SOURCE	2018	2019	2020	2021	2022-2027
DES	DEMO-R		\$.650			
ROW	NHPP			\$.250		
CON	NHPP				\$3.370	
			\$.650	\$.250	\$3.370	

NJTPA

Transportation Improvement Program Fiscal Years 2018 - 2021

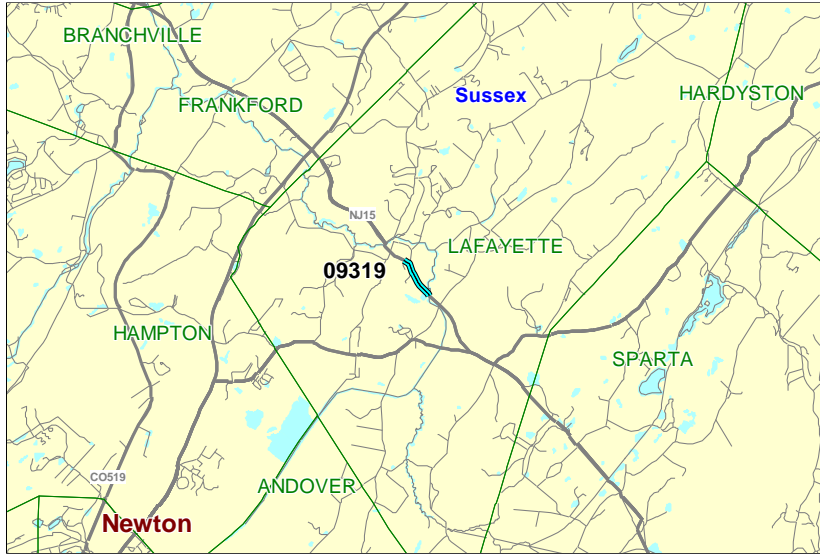
Routes: 15

Mileposts: 17.56

DBNUM: 09319

Name: Route 15, Bridge over Paulins Kill

Initiated from the Bridge Management System, this project will replace the existing bridge with a precast reinforced concrete three-sided rigid frame that will accommodate a 12' lane, 8' shoulder and 6' sidewalk in the northbound direction and a 15' lane and 7' sidewalk in the southbound direction. ADA compliant sidewalk and curb ramps will be provided to extend the southbound sidewalk to the driveway of Lafayette Center Preservation Foundation.



Counties:

Sussex

Municipalities:

Lafayette Twp

NJDOT CIS Category:

Bridge Assets

RCIS Category:

Bridges

Sponsor:

NJDOT

Air Quality Code:

S19 (Exempt)

Est. Total Project Cost:

(Million) \$4.877

FY 2018 - 2021 TIP Cost: (Million) \$4.275

Unconstrained
Information Year

PHASE	SOURCE	2018	2019	2020	2021	2022-2027
DES	STATE		\$.650			
ROW	STATE			\$.250		
CON	STATE				\$3.375	
			\$.650	\$.250	\$3.375	

NJTPA

Transportation Improvement Program Fiscal Years 2018 - 2021

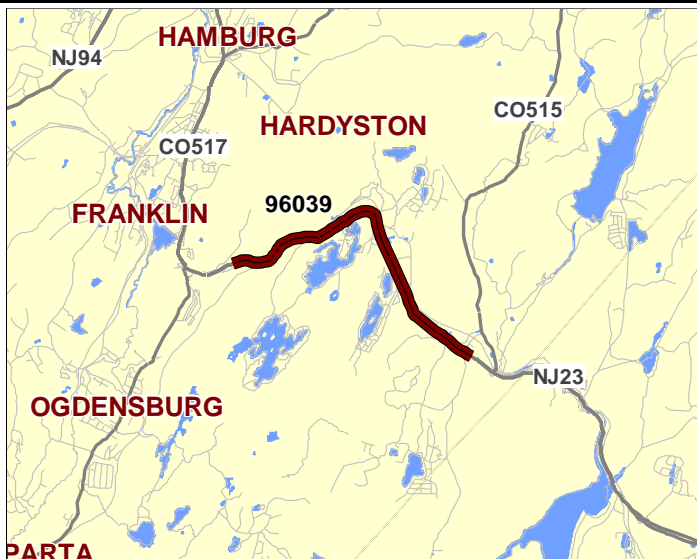
Routes: 23

Mileposts: 27.00 - 31.20

DBNUM: 96039

Name: Route 23, Hardyston Township Improvements

This project provides safety, operational and drainage improvements within three sections of Route 23 in Hardyston Twp., Sussex County; Northern/Laceytown Road, East Shore Road, and Holland Mountain Road. Within the Northern/Laceytown Road and the East Shore Road sections, localized operational and safety enhancements will be implemented with; minor geometric improvements, drainage upgrades, pavement resurfacing, pavement striping and marking and other safety countermeasures. The Holland Mountain Road section will be extensively reconstructed to improve intersection operation and enhance safety. This work will consist of widening Route 23 and Holland Mountain Road to accommodate through traffic and all turning movements at the intersection. A two-way left turn lane will be constructed on Route 23, at the Holland Mountain intersection, extending approximately 2,500 feet (0.45 mile) north of the intersection. A portion of Snufftown Road will also be reconstructed to improve the intersection alignment with Route 23 and Holland Mountain Road. A new traffic signal at the Route 23/Holland Mountain Road/Snufftown Road intersection will also be constructed.



Counties:
Sussex

Municipalities:
Hardyston Twp

NJDOT CIS Category:
Safety Management

RCIS Category:
Safety

Sponsor:
NJDOT

Air Quality Code:
NR1 S10 (Exempt)

Est. Total Project Cost:
(Million) \$15.353

FY 2018 - 2021 TIP Cost: (Million) \$13.500

Unconstrained
Information Year

PHASE	SOURCE	2018	2019	2020	2021	2022-2027
ROW	STBGP		\$3.100			
CON	NHPP		\$10.400			
			\$13.500			

NJTPA

Transportation Improvement Program Fiscal Years 2018 - 2021

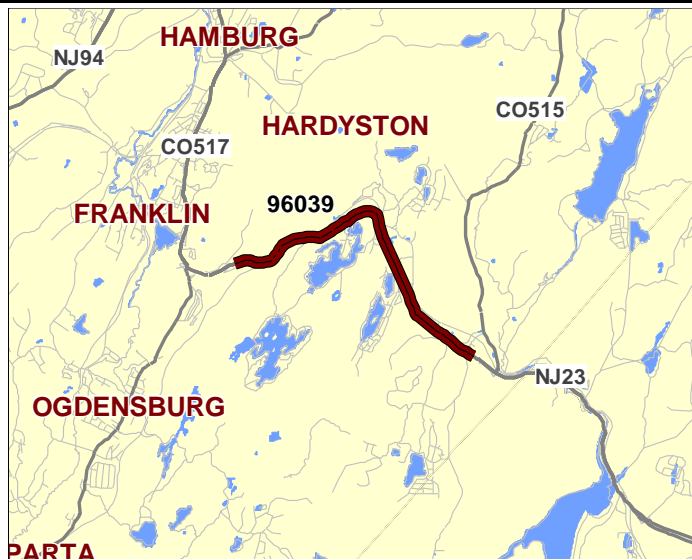
Routes: 23

Mileposts: 27.00 - 31.20

DBNUM: 96039

Name: Route 23, Hardyston Township Improvements

This project provides safety, operational and drainage improvements within three sections of Route 23 in Hardyston Twp., Sussex County; Northern/Laceytown Road, East Shore Road, and Holland Mountain Road. Within the Northern/Laceytown Road and the East Shore Road sections, localized operational and safety enhancements will be implemented with; minor geometric improvements, drainage upgrades, pavement resurfacing, pavement striping and marking and other safety countermeasures. The Holland Mountain Road section will be extensively reconstructed to improve intersection operation and enhance safety. This work will consist of widening Route 23 and Holland Mountain Road to accommodate through traffic and all turning movements at the intersection. A two-way left turn lane will be constructed on Route 23, at the Holland Mountain intersection, extending approximately 2,500 feet (0.45 mile) north of the intersection. A portion of Snufftown Road will also be reconstructed to improve the intersection alignment with Route 23 and Holland Mountain Road. A new traffic signal at the Route 23/Holland Mountain Road/Snufftown Road intersection will also be constructed.



Counties:

Sussex

Municipalities:

Hardyston Twp

NJDOT CIS Category:

Safety Management

RCIS Category:

Safety

Sponsor:

NJDOT

Air Quality Code:

NR1 S10 (Exempt)

Est. Total Project Cost:

(Million) \$15.353

FY 2018 - 2021 TIP Cost: (Million) \$13.300

**Unconstrained
Information Year**

PHASE	SOURCE	2018	2019	2020	2021	2022-2027
ROW	DEMO		\$2.900			
CON	NHPP		\$10.400			
			\$13.300			

NJTPA

Transportation Improvement Program Fiscal Years 2018 - 2021

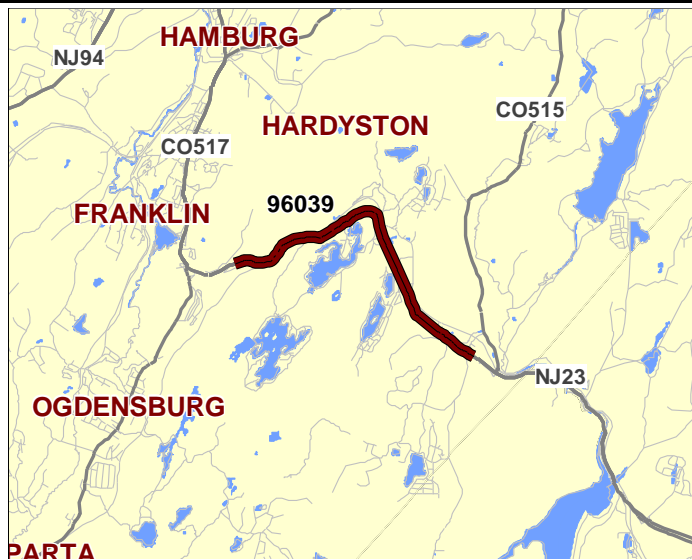
Routes: 23

Mileposts: 27.00 - 31.20

DBNUM: 96039

Name: Route 23, Hardyston Township Improvements

This project provides safety, operational and drainage improvements within three sections of Route 23 in Hardyston Twp., Sussex County; Northern/Laceytown Road, East Shore Road, and Holland Mountain Road. Within the Northern/Laceytown Road and the East Shore Road sections, localized operational and safety enhancements will be implemented with; minor geometric improvements, drainage upgrades, pavement resurfacing, pavement striping and marking and other safety countermeasures. The Holland Mountain Road section will be extensively reconstructed to improve intersection operation and enhance safety. This work will consist of widening Route 23 and Holland Mountain Road to accommodate through traffic and all turning movements at the intersection. A two-way left turn lane will be constructed on Route 23, at the Holland Mountain intersection, extending approximately 2,500 feet (0.45 mile) north of the intersection. A portion of Snufftown Road will also be reconstructed to improve the intersection alignment with Route 23 and Holland Mountain Road. A new traffic signal at the Route 23/Holland Mountain Road/Snufftown Road intersection will also be constructed.



Counties:

Sussex

Municipalities:

Hardyston Twp

NJDOT CIS Category:

Safety Management

RCIS Category:

Safety

Sponsor:

NJDOT

Air Quality Code:

NR1 S10 (Exempt)

Est. Total Project Cost:

(Million) \$15.353

FY 2018 - 2021 TIP Cost: (Million) \$13.300

**Unconstrained
Information Year**

PHASE	SOURCE	2018	2019	2020	2021	2022-2027
ROW	DEMO		\$1.000			
CON	DEMO		\$1.900			
CON	NHPP		\$10.400			
			\$13.300			

NJTPA

Transportation Improvement Program Fiscal Years 2018 - 2021

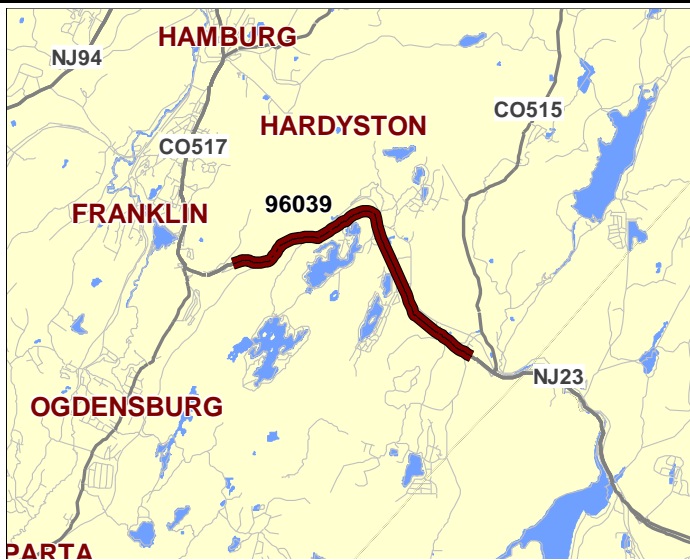
Routes: 23

Mileposts: 27.00 - 31.20

DBNUM: 96039

Name: Route 23, Hardyston Township Improvements

This project provides safety, operational and drainage improvements within three sections of Route 23 in Hardyston Twp., Sussex County; Northern/Laceytown Road, East Shore Road, and Holland Mountain Road. Within the Northern/Laceytown Road and the East Shore Road sections, localized operational and safety enhancements will be implemented with; minor geometric improvements, drainage upgrades, pavement resurfacing, pavement striping and marking and other safety countermeasures. The Holland Mountain Road section will be extensively reconstructed to improve intersection operation and enhance safety. This work will consist of widening Route 23 and Holland Mountain Road to accommodate through traffic and all turning movements at the intersection. A two-way left turn lane will be constructed on Route 23, at the Holland Mountain intersection, extending approximately 2,500 feet (0.45 mile) north of the intersection. A portion of Snufftown Road will also be reconstructed to improve the intersection alignment with Route 23 and Holland Mountain Road. A new traffic signal at the Route 23/Holland Mountain Road/Snufftown Road intersection will also be constructed.



Counties:

Sussex

Municipalities:

Hardyston Twp

NJDOT CIS Category:

Safety Management

RCIS Category:

Safety

Sponsor:

NJDOT

Air Quality Code:

NR1 S10 (Exempt)

Est. Total Project Cost:

(Million) \$15.353

FY 2018 - 2021 TIP Cost: (Million) \$13.300

**Unconstrained
Information Year**

PHASE	SOURCE	2018	2019	2020	2021	2022-2027
ROW	DEMO	\$1.000				
CON	DEMO		\$1.900			
CON	NHPP		\$10.400			
		\$1.000	\$12.300			

NJTPA

Transportation Improvement Program Fiscal Years 2018 - 2021

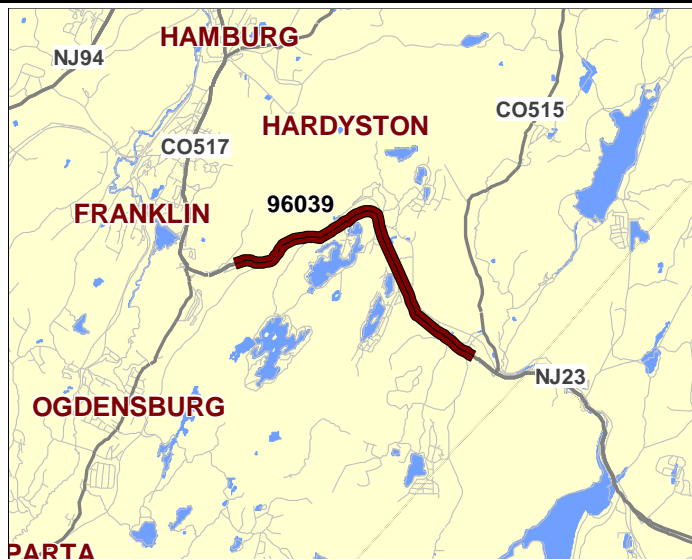
Routes: 23

Mileposts: 27.00 - 31.20

DBNUM: 96039

Name: Route 23, Hardyston Township Improvements

This project provides safety, operational and drainage improvements within three sections of Route 23 in Hardyston Twp., Sussex County; Northern/Laceytown Road, East Shore Road, and Holland Mountain Road. Within the Northern/Laceytown Road and the East Shore Road sections, localized operational and safety enhancements will be implemented with; minor geometric improvements, drainage upgrades, pavement resurfacing, pavement striping and marking and other safety countermeasures. The Holland Mountain Road section will be extensively reconstructed to improve intersection operation and enhance safety. This work will consist of widening Route 23 and Holland Mountain Road to accommodate through traffic and all turning movements at the intersection. A two-way left turn lane will be constructed on Route 23, at the Holland Mountain intersection, extending approximately 2,500 feet (0.45 mile) north of the intersection. A portion of Snufftown Road will also be reconstructed to improve the intersection alignment with Route 23 and Holland Mountain Road. A new traffic signal at the Route 23/Holland Mountain Road/Snufftown Road intersection will also be constructed.



Counties:

Sussex

Municipalities:

Hardyston Twp

NJDOT CIS Category:

Safety Management

RCIS Category:

Safety

Sponsor:

NJDOT

Air Quality Code:

NR1 S10 (Exempt)

Est. Total Project Cost:

(Million) \$15.353

FY 2018 - 2021 TIP Cost: (Million) \$12.300

Unconstrained
Information Year

PHASE	SOURCE	2018	2019	2020	2021	2022-2027
CON	DEMO		\$1.900			
CON	NHPP		\$10.400			
			\$12.300			

NJTPA

Transportation Improvement Program Fiscal Years 2018 - 2021

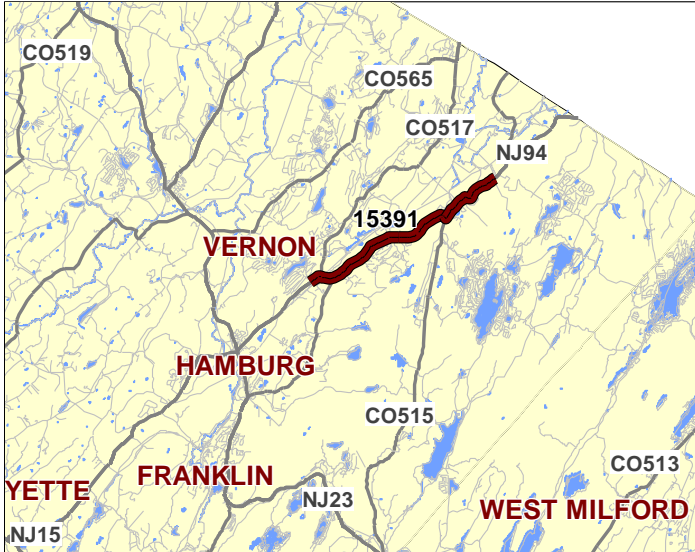
Routes: 94

Mileposts: 38.0-43.0

DBNUM: 15391

Name: Route 94, Pleasant Valley Drive to Maple Grange Road

Federal Resurfacing/Rehab project. MP 38.0-40.5, 40.9-43.0



Counties:
Sussex

Municipalities:
Vernon Twp

NJDOT CIS Category:
Road Assets

RCIS Category:
Road Preservation

Sponsor:
NJDOT

Air Quality Code:
S19 (Exempt)

Est. Total Project Cost:
(Million) \$8.000

FY 2018 - 2021 TIP Cost: (Million) \$6.000

Unconstrained Information Year

PHASE	SOURCE	2018	2019	2020	2021	2022-2027
CON	STBGP			\$6.000		
				\$6.000		

NJTPA

Transportation Improvement Program Fiscal Years 2018 - 2021

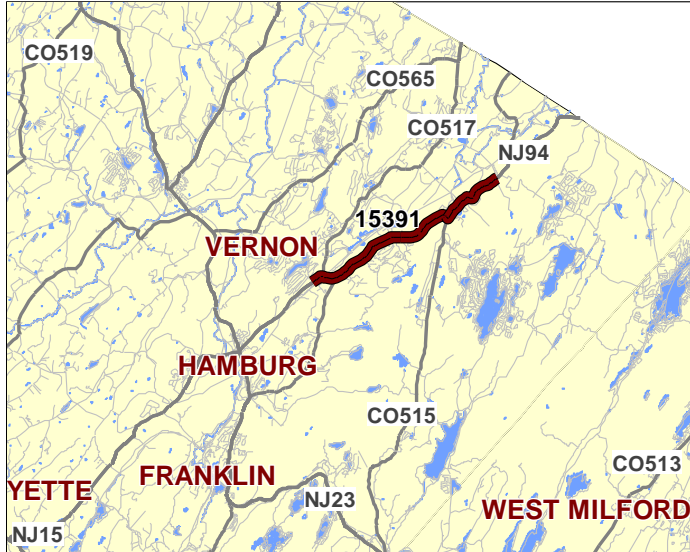
Routes: 94

Mileposts: 38.0-43.0

DBNUM: 15391

Name: Route 94, Pleasant Valley Drive to Maple Grange Road

Federal Resurfacing/Rehab project. MP 38.0-40.5, 40.9-43.0



Counties:

Sussex

Municipalities:

Vernon Twp

NJDOT CIS Category:

Road Assets

RCIS Category:

Road Preservation

Sponsor:

NJDOT

Air Quality Code:

S19 (Exempt)

Est. Total Project Cost:

(Million) \$8.000

FY 2018 - 2021 TIP Cost: (Million) \$6.000

Unconstrained
Information Year

PHASE	SOURCE	2018	2019	2020	2021	2022-2027
CON	STBGP		\$6.000			
			\$6.000			

NJTPA

Transportation Improvement Program Fiscal Years 2018 - 2021

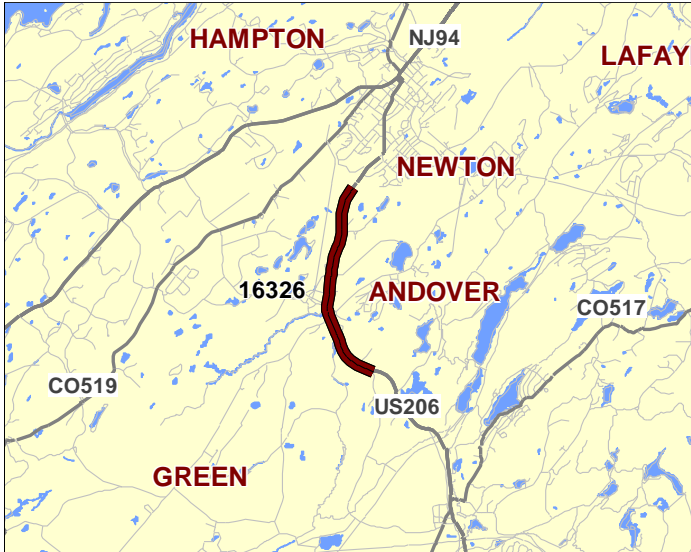
Routes: 206

Mileposts: 105.5-108.0

DBNUM: 16326

Name: Route 206 Rockfall Mitigation, Andover Township

Rockfall mitigation measures are anticipated to include mass excavation, scaling, rock bolting, wire mesh drapes, and rock catch fences.



Counties:

Sussex

Municipalities:

Andover Twp

NJDOT CIS Category:

Safety Management

RCIS Category:

Safety

Sponsor:

NJDOT

Air Quality Code:

S2 (Exempt)

Est. Total Project Cost:

(Million) \$4.750

FY 2018 - 2021 TIP Cost: (Million) \$4.650

Unconstrained
Information Year

PHASE	SOURCE	2018	2019	2020	2021	2022-2027
CON	NHPP		\$4.650			
			\$4.650			

NJTPA

Transportation Improvement Program Fiscal Years 2018 - 2021

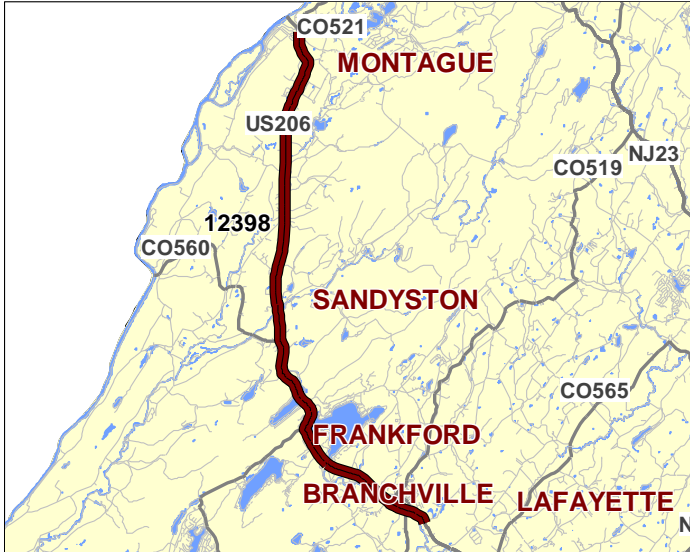
Routes: 206

Mileposts: 115.93-129.3

DBNUM: 12398

Name: Route 206, Pines Road to CR 521 (Montague River Road)

Initiated from the Pavement Management System, this project will resurface within the project limits.



Counties:

Sussex

Municipalities:

Branchville Boro Frankford Twp
Sandyston Twp Montague Twp

NJDOT CIS Category:

Road Assets

RCIS Category:

Road Preservation

Sponsor:

NJDOT

Air Quality Code:

S10 (Exempt)

Est. Total Project Cost:

(Million) \$9.800

FY 2018 - 2021 TIP Cost: (Million) \$17.000

Unconstrained
Information Year

PHASE	SOURCE	2018	2019	2020	2021	2022-2027
CON	STBGP		\$17.000			
			\$17.000			

NJTPA

Transportation Improvement Program Fiscal Years 2018 - 2021

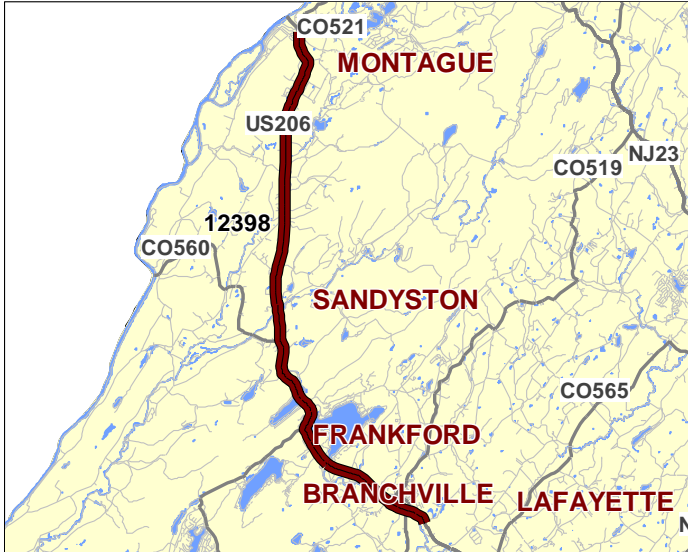
Routes: 206

Mileposts: 115.93-129.3

DBNUM: 12398

Name: Route 206, Pines Road to CR 521 (Montague River Road)

Initiated from the Pavement Management System, this project will resurface within the project limits.



Counties:

Sussex

Municipalities:

Branchville Boro Frankford Twp
Sandyston Twp Montague Twp

NJDOT CIS Category:

Road Assets

RCIS Category:

Road Preservation

Sponsor:

NJDOT

Air Quality Code:

S10 (Exempt)

Est. Total Project Cost:

(Million) \$9.800

FY 2018 - 2021 TIP Cost: (Million) \$16.000

**Unconstrained
Information Year**

PHASE	SOURCE	2018	2019	2020	2021	2022-2027
CON	NHPP		\$16.000			
			\$16.000			

NJTPA

Transportation Improvement Program Fiscal Years 2018 - 2021

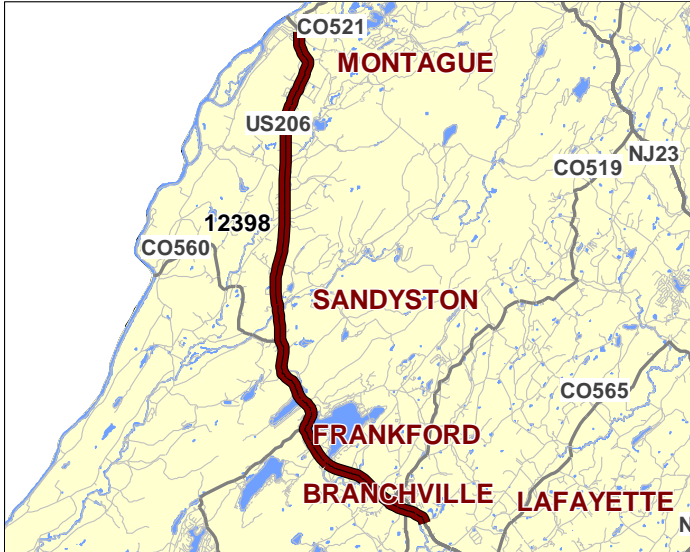
Routes: 206

Mileposts: 115.93-129.3

DBNUM: 12398

Name: Route 206, Pines Road to CR 521 (Montague River Road)

Initiated from the Pavement Management System, this project will resurface within the project limits.



Counties:

Sussex

Municipalities:

Branchville Boro Frankford Twp
Sandyston Twp Montague Twp

NJDOT CIS Category:

Road Assets

RCIS Category:

Road Preservation

Sponsor:

NJDOT

Air Quality Code:

S10 (Exempt)

Est. Total Project Cost:

(Million) \$9.800

FY 2018 - 2021 TIP Cost: (Million) \$9.800

**Unconstrained
Information Year**

PHASE	SOURCE	2018	2019	2020	2021	2022-2027
CON	NHPP		\$9.800			
			\$9.800			

NJTPA

Transportation Improvement Program Fiscal Years 2018 - 2021

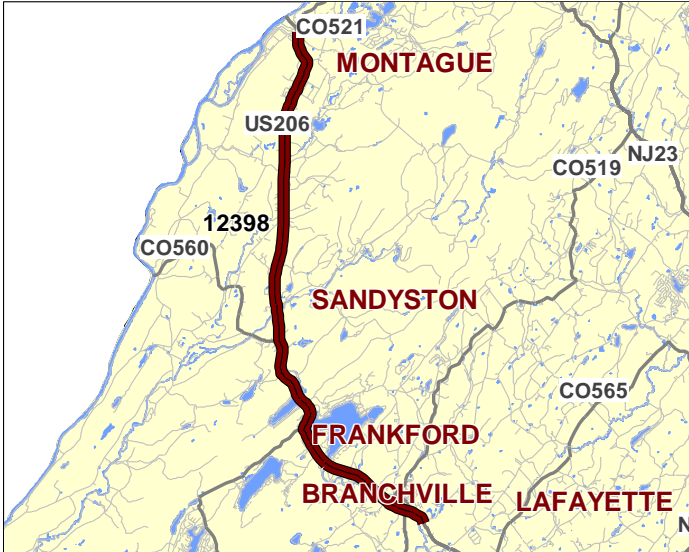
Routes: 206

Mileposts: 115.93-129.3

DBNUM: 12398

Name: Route 206, Pines Road to CR 521 (Montague River Road)

Initiated from the Pavement Management System, this project will resurface within the project limits.



Counties:

Sussex

Municipalities:

Branchville Boro Frankford Twp
Sandyston Twp Montague Twp

NJDOT CIS Category:

Road Assets

RCIS Category:

Road Preservation

Sponsor:

NJDOT

Air Quality Code:

S10 (Exempt)

Est. Total Project Cost:

(Million) \$9.800

FY 2018 - 2021 TIP Cost: (Million) \$9.800

**Unconstrained
Information Year**

PHASE	SOURCE	2018	2019	2020	2021	2022-2027
CON	NHPP	\$9.800				
		\$9.800				

NJTPA

Transportation Improvement Program Fiscal Years 2018 - 2021

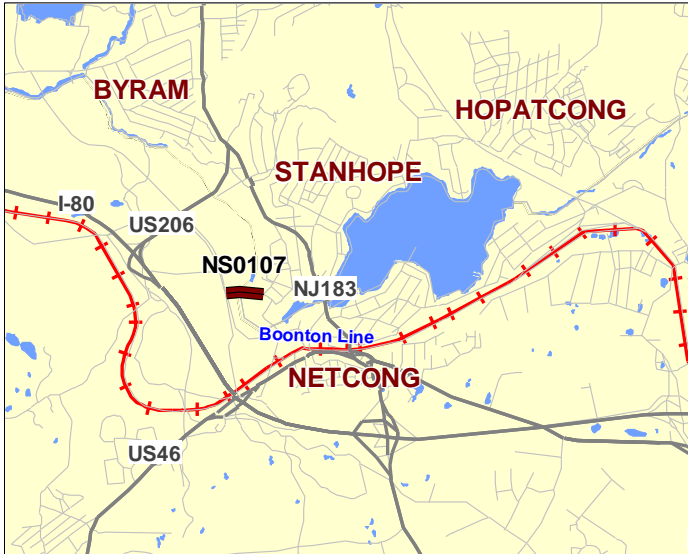
Routes:

Mileposts: N/A

DBNUM: NS0107

Name: Waterloo Road over Musconetcong River

Bridge No. 1401038 is in overall critical condition and is classified as both structurally deficient and functionally obsolete. The structure suffers from deformed bottom chord members with section losses and cracked welds at the chord connections. The bridge is posted for a gross load carrying capacity of 11 tons. The County will replace the existing bridge with a new two lane bridge, with two shoulders and a sidewalk.



Counties:

Morris Sussex

Municipalities:

Netcong Boro Stanhope Boro

NJDOT CIS Category:

Local System Support

RCIS Category:

Bridges

Sponsor:

Morris County

Air Quality Code:

S19 (Exempt)

Est. Total Project Cost:

(Million) \$3.744

FY 2018 - 2021 TIP Cost: (Million) \$3.000

Unconstrained
Information Year

PHASE	SOURCE	2018	2019	2020	2021	2022-2027
CON	* STATE-NJTPA	\$3.000				
		\$3.000				

** Note: Funding is programmed in DB# N063 (NJTPA, Future Projects) for the Local Lead TTF program.*