

NJTPA

Transportation Improvement Program Fiscal Years 2022 - 2025

Routes 15 /

Mileposts: 3.0-19.53

DBNUM: 15441

Name: Route 15 Corridor, Rockfall Mitigation

This section of rock cuts includes the 2 highest-ranked cut slopes within the Rockfall Hazard Management System (RHMS) yet to be assigned for mitigation design; the group contains several other cut slopes ranked within the top 12%. The slopes exhibit many loose boulders and overhanging blocks, which, in conjunction with the limited catch areas, present the potential for falling material to impact the traveled roadway. In addition, within the last year, one location had a Rockfall event where a 20-ton boulder fell upon guiderail.



Counties:

Morris Sussex

Municipalities:

Jefferson Twp Lafayette Twp
Sparta Twp

NJDOT CIS Category:

Safety Management

RCIS Category:

Safety

Sponsor:

NJDOT

Air Quality Code:

S2 (Exempt)

Est. Total Project Cost:

(Million) \$29.043

FY 2022 - 2025 TIP Cost: (Million) \$27.377

**Unconstrained
Information Year**

PHASE	SOURCE	2022	2023	2024	2025	2026-2031
CON	NHPP			\$7.971	\$19.405	
				\$7.971	\$19.405	

NJTPA

Transportation Improvement Program Fiscal Years 2022 - 2025

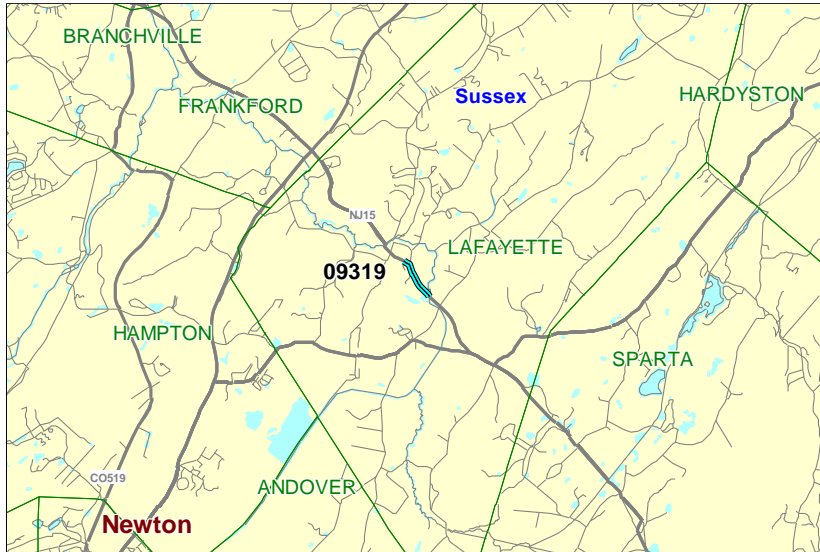
Routes 15 /

Mileposts: 17.56

DBNUM: 09319

Name: Route 15, Bridge over Paulins Kill

Initiated from the Bridge Management System, this project will replace the existing bridge, built in 1915, with a precast reinforced concrete three-sided rigid frame that will accommodate a 12' lane, 8' shoulder and 6' sidewalk in the northbound direction and a 15' lane and 7' sidewalk in the southbound direction. ADA compliant sidewalk and curb ramps will be provided to extend the southbound sidewalk to the driveway of Lafayette Center Preservation Foundation.



Counties:

Sussex

Municipalities:

Lafayette Twp

NJDOT CIS Category:

Bridge Assets

RCIS Category:

Bridges

Sponsor:

NJDOT

Air Quality Code:

S19 (Exempt)

Est. Total Project Cost:
(Million) \$9.693

FY 2022 - 2025 TIP Cost: (Million) \$8.450

Unconstrained
Information Year

PHASE	SOURCE	2022	2023	2024	2025	2026-2031
CON	BFP		\$8.450			
			\$8.450			

NJTPA

Transportation Improvement Program Fiscal Years 2022 - 2025

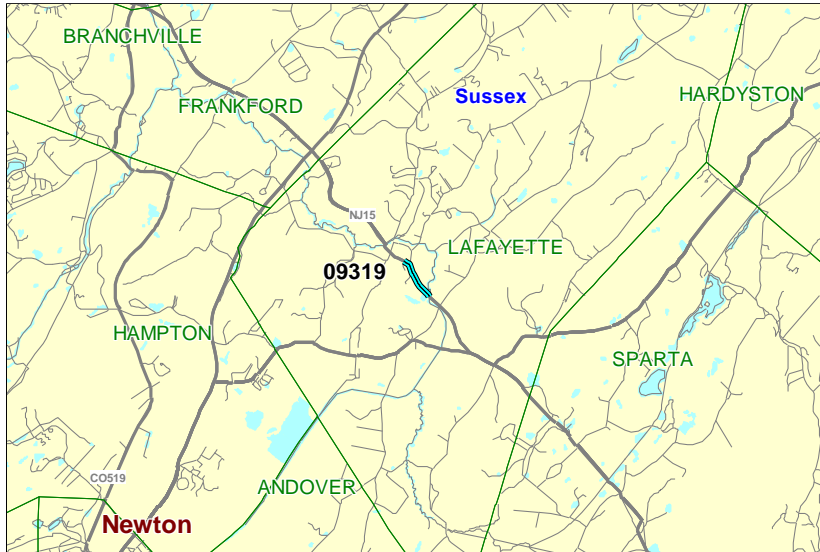
Routes 15 /

Mileposts: 17.56

DBNUM: 09319

Name: Route 15, Bridge over Paulins Kill

Initiated from the Bridge Management System, this project will replace the existing bridge, built in 1915, with a precast reinforced concrete three-sided rigid frame that will accommodate a 12' lane, 8' shoulder and 6' sidewalk in the northbound direction and a 15' lane and 7' sidewalk in the southbound direction. ADA compliant sidewalk and curb ramps will be provided to extend the southbound sidewalk to the driveway of Lafayette Center Preservation Foundation.



Counties:

Sussex

Municipalities:

Lafayette Twp

NJDOT CIS Category:

Bridge Assets

RCIS Category:

Bridges

Sponsor:

NJDOT

Air Quality Code:

S19 (Exempt)

Est. Total Project Cost:
(Million) \$9.693

FY 2022 - 2025 TIP Cost: (Million) \$0.000

**Unconstrained
Information Year**

PHASE	SOURCE	2022	2023	2024	2025	2026-2031
CON	NHPP					\$8.450
						\$8.450

NJTPA

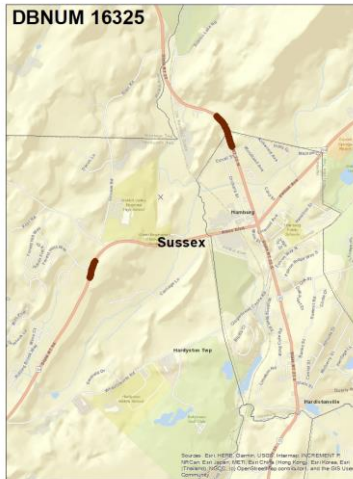
Transportation Improvement Program Fiscal Years 2022 - 2025

Routes 23 / 94

Mileposts: Rt 23: 36.0-36.2; **DBNUM:** 16325
Rt 92: 34.5-34.6

Name: Route 23 and Route 94 Rockfall Mitigation, Hardyston Township

Rockfall mitigation measures are anticipated to include mass excavation, scaling, rock bolting, wire mesh drapes, and rock catch fences.



Counties:

Sussex

Municipalities:

Hardyston Twp

NJDOT CIS Category:

Safety Management

RCIS Category:

Safety

Sponsor:

NJDOT

Air Quality Code:

S2 (Exempt)

Est. Total Project Cost:

(Million) \$19.787

FY 2022 - 2025 TIP Cost: (Million) \$2.800

**Unconstrained
Information Year**

PHASE	SOURCE	2022	2023	2024	2025	2026-2031
CON	NHPP			\$2.800		
				\$2.800		

NJTPA

Transportation Improvement Program Fiscal Years 2022 - 2025

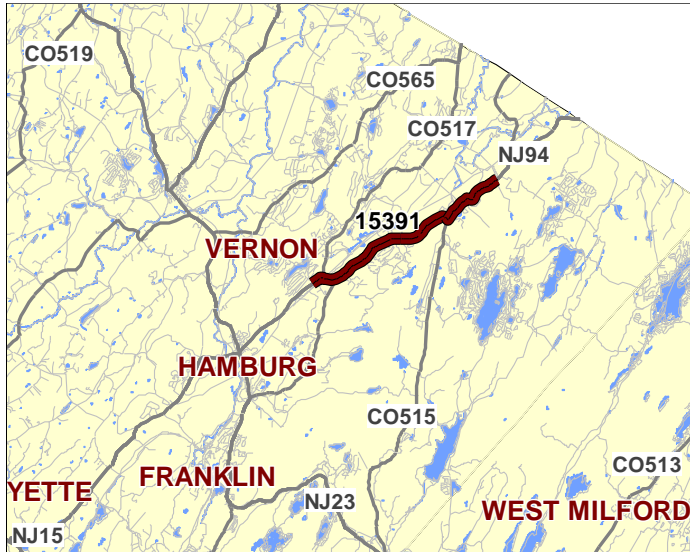
Routes 94 /

Mileposts: 38.0-43.0

DBNUM: 15391

Name: Route 94, Pleasant Valley Drive to Maple Grange Road

Initiated from the Pavement Management System, this project will reconstruct pavement within the project limits. The following federal appropriation was repurposed to this project: DEMO ID# NJ 099.



Counties:

Sussex

Municipalities:

Vernon Twp

NJDOT CIS Category:

Road Assets

RCIS Category:

Road Preservation

Sponsor:

NJDOT

Air Quality Code:

S10 (Exempt)

Est. Total Project Cost:

(Million) \$16.552

FY 2022 - 2025 TIP Cost: (Million) \$6.750

Unconstrained
Information Year

PHASE	SOURCE	2022	2023	2024	2025	2026-2031
ROW	DEMO-R		\$0.001			
ROW	STBGP-B5K200K		\$1.499			
CON	NHPP			\$5.250		
			\$1.500	\$5.250		

NJTPA

Transportation Improvement Program Fiscal Years 2022 - 2025

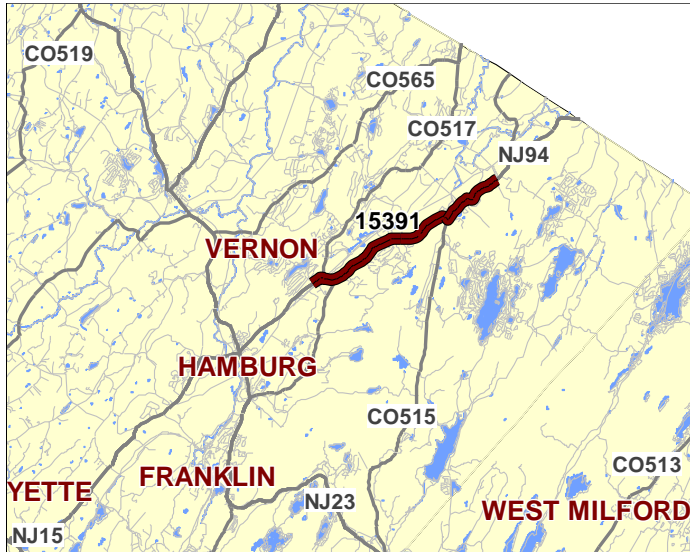
Routes 94 /

Mileposts: 38.0-43.0

DBNUM: 15391

Name: Route 94, Pleasant Valley Drive to Maple Grange Road

Initiated from the Pavement Management System, this project will reconstruct pavement within the project limits. The following federal appropriation was repurposed to this project: DEMO ID# NJ 099.



Counties:

Sussex

Municipalities:

Vernon Twp

NJDOT CIS Category:

Road Assets

RCIS Category:

Road Preservation

Sponsor:

NJDOT

Air Quality Code:

S10 (Exempt)

Est. Total Project Cost:

(Million) \$16.552

FY 2022 - 2025 TIP Cost: (Million) \$6.750

**Unconstrained
Information Year**

PHASE	SOURCE	2022	2023	2024	2025	2026-2031
ROW	DEMO-R		\$0.001			
ROW	NHPP		\$1.499			
CON	NHPP			\$5.250		
			\$1.500	\$5.250		

NJTPA

Transportation Improvement Program Fiscal Years 2022 - 2025

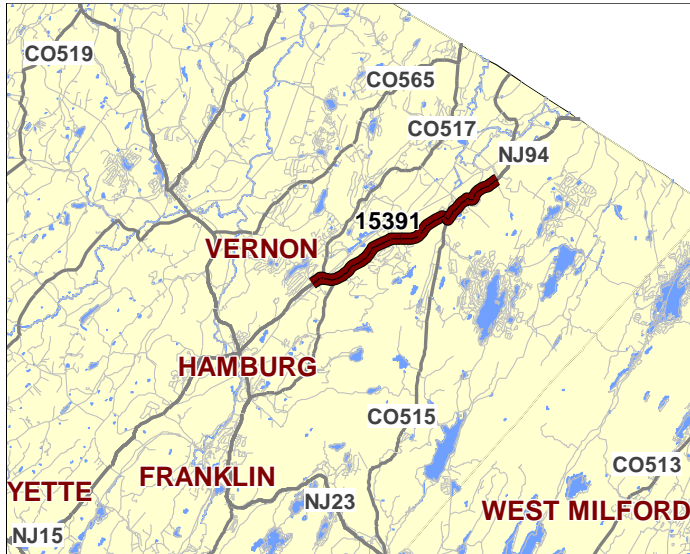
Routes 94 /

Mileposts: 38.0-43.0

DBNUM: 15391

Name: Route 94, Pleasant Valley Drive to Maple Grange Road

Initiated from the Pavement Management System, this project will reconstruct pavement within the project limits. The following federal appropriation was repurposed to this project: DEMO ID# NJ 099.



Counties:

Sussex

Municipalities:

Vernon Twp

NJDOT CIS Category:

Road Assets

RCIS Category:

Road Preservation

Sponsor:

NJDOT

Air Quality Code:

S10 (Exempt)

Est. Total Project Cost:

(Million) \$16.552

FY 2022 - 2025 TIP Cost: (Million) \$6.750

Unconstrained
Information Year

PHASE	SOURCE	2022	2023	2024	2025	2026-2031
ROW	DEMO-R	\$0.001				
ROW	STBGP-FLEX	\$1.499				
CON	STBGP-FLEX		\$5.250			
		\$1.500	\$5.250			

NJTPA

Transportation Improvement Program Fiscal Years 2022 - 2025

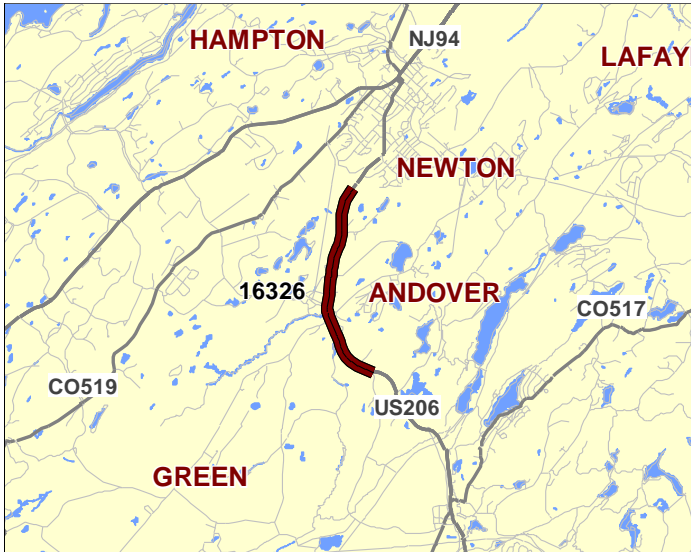
Routes 206 /

Mileposts: 105.5-108.0

DBNUM: 16326

Name: Route 206 Rockfall Mitigation, Andover Township

Rockfall mitigation measures are anticipated to include mass excavation, scaling, rock bolting, wire mesh drapes, and rock catch fences.



Counties:

Sussex

Municipalities:

Andover Twp

NJDOT CIS Category:

Safety Management

RCIS Category:

Safety

Sponsor:

NJDOT

Air Quality Code:

S2 (Exempt)

Est. Total Project Cost:

(Million) \$14.571

FY 2022 - 2025 TIP Cost: (Million) \$7.000

Unconstrained
Information Year

PHASE	SOURCE	2022	2023	2024	2025	2026-2031
CON	NHPP			\$7.000		
				\$7.000		

NJTPA

Transportation Improvement Program Fiscal Years 2022 - 2025

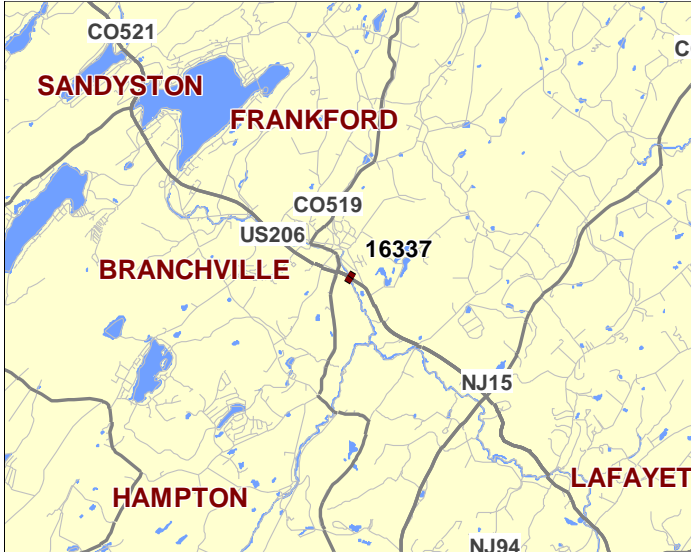
Routes 206

Mileposts: 116.31

DBNUM: 16337

Name: Route 206, Bridge over Dry Brook

Initiated from the Bridge Management System, this project will replace the structurally deficient bridge, built in 1940.



Counties:

Sussex

Municipalities:

Branchville Boro

NJDOT CIS Category:

Bridge Assets

RCIS Category:

Bridges

Sponsor:

NJDOT

Air Quality Code:

S19 (Exempt)

Est. Total Project Cost:

(Million) \$23.200

FY 2022 - 2025 TIP Cost: (Million) \$3.600

**Unconstrained
Information Year**

PHASE	SOURCE	2022	2023	2024	2025	2026-2031
PE	BFP		\$1.800			
DES	BFP				\$1.800	
ROW	BFP					\$.600
CON	BFP					\$20.200
			\$1.800		\$1.800	\$20.800