

# NJTPA

## Transportation Improvement Program Fiscal Years 2002 - 2004

**Routes:**                      **Section:** Hackettstown Remediation                      **Mileposts:** N/A                      **DBNUM:** 98322

This funding will provide for the operation, testing, and preparation of reports associated with the remedial phase of the project.



**Counties:**

Warren

**Municipalities:**

Washington Twp.

**Category / Program:**

Capital Program Support /  
Facilities and Equipment

**Sponsor:**

NJDOT

**Total Cost FY 2002 -2004: (Million) \$0.450**

**Unconstrained  
Information Years**

PHASE	SOURCE	2002	2003	2004	2005	2006
EC	STATE	\$ .300	\$ .100	\$ .050		
EC	TBD				\$ .050	
		\$ .300	\$ .100	\$ .050		

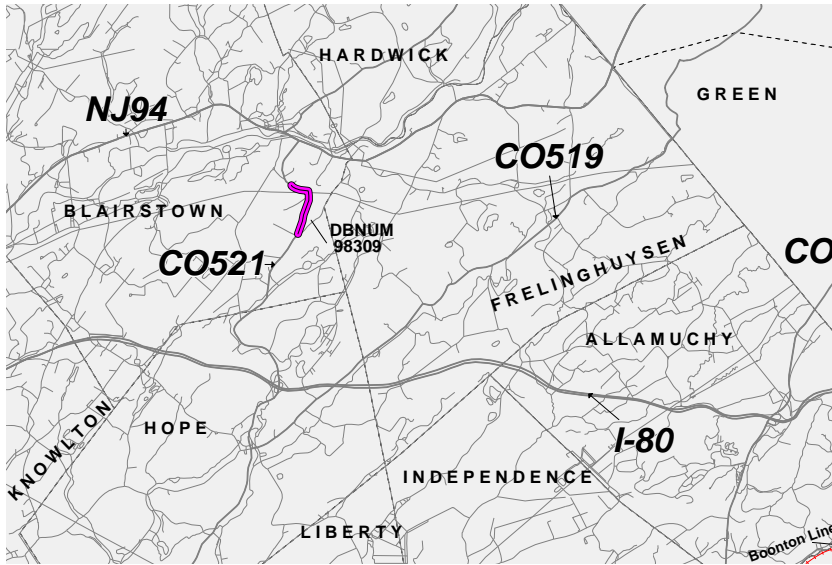
# NJTPA

## Transportation Improvement Program Fiscal Years 2002 - 2004

**Routes:** / CR 521    **Section:** Hope Road Bridge    **Mileposts:** N/A    **DBNUM:** 98309

### Hope Road Bridge over Lackawanna Cutoff, bridge replacement

The existing Hope Road Bridge over the Lackawanna Cutoff will be replaced. The project will include rehabilitation of the existing historic structure, construction of a new bridge east of the existing structure and matching the historic characteristics of the existing structure, and improving the approach roadway alignments. The project will be bicycle/pedestrian compatible.



**Counties:**  
Warren

**Municipalities:**  
Blairstown Twp.

**Category / Program:**  
Bridge Preservation /  
Railroad Overhead Bridges

**Sponsor:**  
NJDOT

**Total Cost FY 2002 -2004: (Million) \$0.950**      **Unconstrained Information Years**

PHASE	SOURCE	2002	2003	2004	2005	2006
DES	BRIDGE-OFF	\$.800				
ROW	BRIDGE-OFF		\$.150			
CON	TBD				\$4.900	
		\$.800	\$.150			

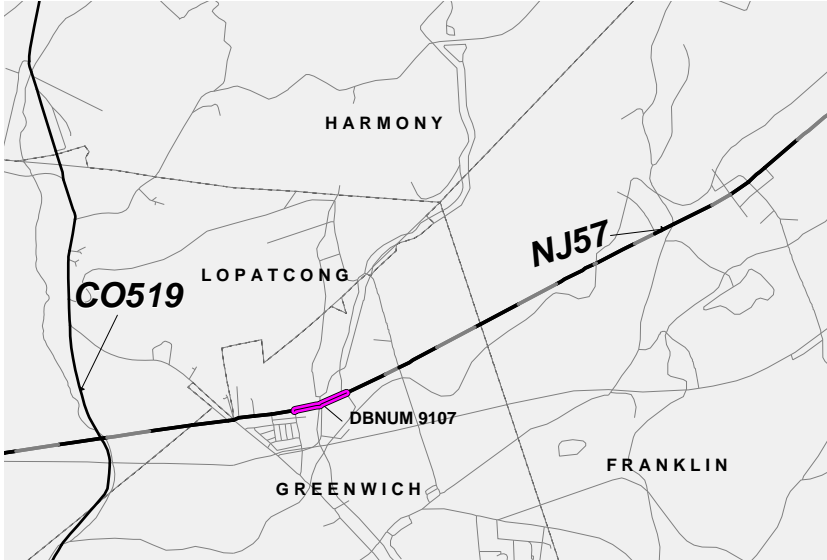
# NJTPA

## Transportation Improvement Program Fiscal Years 2002 - 2004

**Routes:** 57      **Section:** 1B Merrill's Creek Bridge      **Mileposts:** 2.50 - 3.80      **DBNUM:** 9107

**Bridge over Merrill's Creek, replacement**

This project will include replacement of the existing deteriorating bridge, along with upgrades to all substandard features. Route 57 will be widened west of the Prospect Road intersection to east of Low's Hollow Road to accommodate a center-turn lane. The bridge will also be widened to accommodate the construction of a center-turn lane. The project does not include any new through travel lanes.



**Counties:**

Warren

**Municipalities:**

Greenwich Twp.

**Category / Program:**

Bridge Preservation / Bridge Rehab and Replacement

**Sponsor:**

NJDOT

**Total Cost FY 2002 -2004: (Million) \$3.000      Unconstrained Information Years**

PHASE	SOURCE	2002	2003	2004	2005	2006
DES	STP-NJ	\$1.000				
ROW	STP-NJ		\$1.000			
UTI	STP-NJ			\$1.000		
CON	TBD				\$7.000	
		\$1.000	\$1.000	\$1.000		

# NJTPA

## Transportation Improvement Program Fiscal Years 2002 - 2004

**Routes:** 78

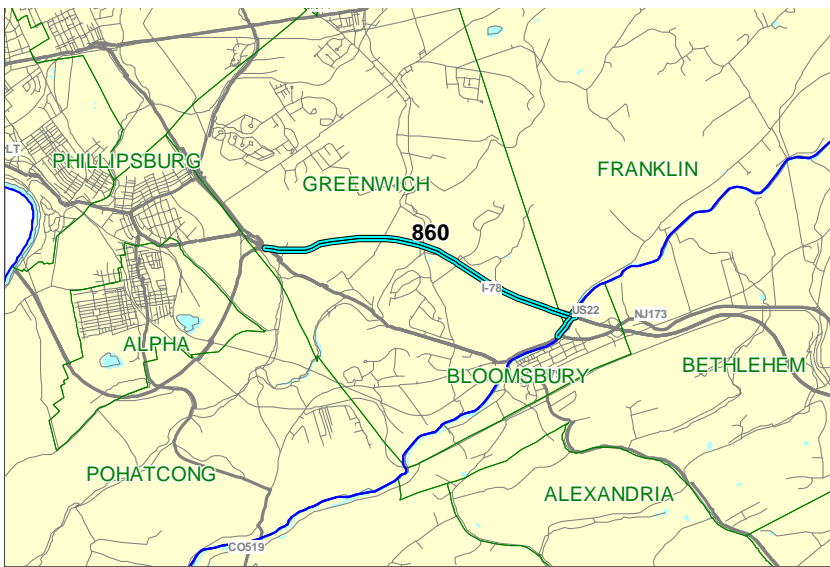
**Section:** 6J 6K

**Mileposts:** 4.10 - 7.00

**DBNUM:** 860

### Route I-78 eastbound and westbound, Truck Weigh Stations

This project, which is approximately three miles in length, will provide state-of-the-art truck weigh stations on I-78 eastbound and westbound near the Pennsylvania border. The westbound weigh station will operate as a satellite facility, and will be designed as an unmanned, remote-controlled facility. Elements of the project will include stacking lanes, ramps, an eastbound 20-space and westbound 14-space truck inspection parking area, an eastbound 32-space truck and westbound 22-space main parking area, acceleration/deceleration lanes, and installation of fencing around the perimeter of the facility. Both weigh-in motion and static scales will be installed. Three buildings will also be constructed--a State Police barracks, two-bay commercial vehicle inspection buildings (eastbound and westbound), and a control building for both the eastbound and westbound weigh stations. The total area of the facility will be approximately 37 acres eastbound and 25 acres westbound. In addition, the bridge over I-78 eastbound and westbound at New Village Road will be replaced, and the two bridges carrying I-78 over Bloomsbury Road and the Musconetcong River will be widened. In addition, the existing westbound overhead sign structure at this location will be replaced.



**Counties:**

Warren

**Municipalities:**

Greenwich Twp.

**Category / Program:**

Roadway Preservation /  
Truck Size and Weight  
Control

**Sponsor:**

NJDOT

**Total Cost FY 2002 -2004: (Million) \$39.200**      **Unconstrained Information Years**

PHASE	SOURCE	2002	2003	2004	2005	2006
CON	I-MAINT		\$5.000	\$34.200		
			\$5.000	\$34.200		