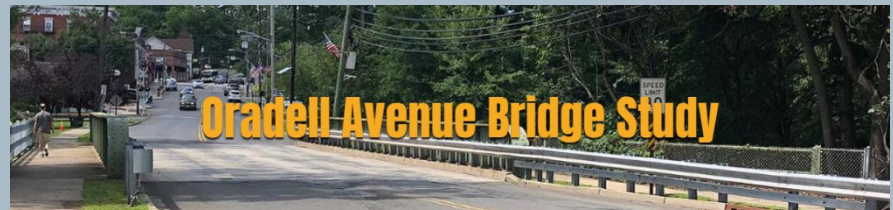


Public Outreach

Planning Tools Expo May 28, 2020



About the Study

Welcome to the website for the Oradell Avenue Bridge Local Concept Development (LCD) Study.

Bergen County in coordination with the North Jersey Transportation Planning Authority (NJTPA) and the New Jersey Department of Transportation (NJDOT) is conducting a study to determine appropriate improvements to the bridge, which crosses the Hackensack River in the Borough of Oradell. The goals of the study are to address the structural and geometric deficiencies of the bridge, and increase safety for the traveling public.



Melissa Hayes, Senior Manager, Outreach
North Jersey Transportation Planning Authority

Local Concept Development Studies



Somerset County, NJ

[FAQs](#) [Glossary](#) [Useful Links](#)

Picket Place Bridge LCD Study

Branchburg Township and Hillsborough Township, New Jersey

[Home](#)

[About the Project](#)

[Community Outreach](#)

[What's New](#)

[Resources](#)

[Contact Us](#)

[Community Stakeholder Survey](#)



Project Meetings

View upcoming project events



Project News

View the latest project news



Project Team

Meet the project team



About the Project

Learn more about the project

Piloting ArcGIS Hub

Local Concept Development Studies

- Corlies Avenue Bridge (Monmouth County)
- East Main Street Bridge (Morris County)
- Great Road Bridge (Somerset County)
- Old Bridge-Matawan Road Bridge (Middlesex and Monmouth counties)
- Oradell Avenue Bridge (Bergen County)

Sample Study Site

Search Sign In



 [East Main Street Bridge Study](#) [About the Study](#) [Project Delivery Overview](#) [Get Involved](#) [Contact Us](#)



About the Study

Welcome to the website for the East Main Street (County Route 664) Local Concept Development (LCD) Study.

Morris County in coordination with the North Jersey Transportation Planning Authority (NJTPA) and the New Jersey Department of Transportation (NJDOT) are conducting an LCD study to determine appropriate improvements to the bridge, which crosses the Rockaway River in Rockaway Borough. The goal

Sample Calendar



East Main Street Bridge Study

About the Study

Project Delivery Overview

Get Involved

Contact Us



Sign In



Stay Informed

Press the Button below to follow this initiative. You will get information about upcoming events, opportunities for public comment and project updates.



 Follow

Events







Check back soon!


There are no upcoming events.

For more information about this project please contact
Sarbjit Kahlon, NJTPA Project Manager.

Sample Resources Page

 [East Main Street Bridge Study](#) [About the Study](#) [Project Delivery Overview](#) [Get Involved](#) [Contact Us](#)



Study documents and presentations from public meetings will be posted to this page during the course of the study. We encourage you to provide feedback.

Study Documents


East Main Street Bridge

Project Details
This study will identify and compare options

The Local Capital Project

East Main Street Project Fact Sheet

[Download](#)



MORRIS COUNTY:


East Main Street Study Poster

[Download](#)

Thank You

Melissa Hayes,
Senior Manager, Outreach

Defining the Vision. Shaping the Future.



NJTPA

**NORTH JERSEY
TRANSPORTATION
PLANNING AUTHORITY**

One Newark Center, 17th Floor
Newark, NJ 07102
(973) 639-8400
www.njtpa.org



Find us on
Facebook!

follow us on
twitter 



Find Us On
Instagram

**You
Tube**

SUBSCRIBE
TO OUR CHANNEL