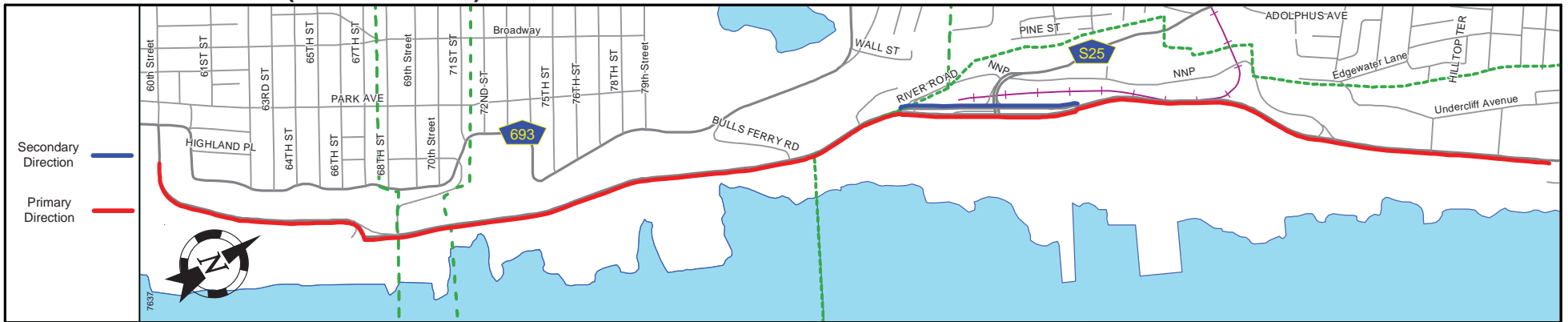


# Appendix B

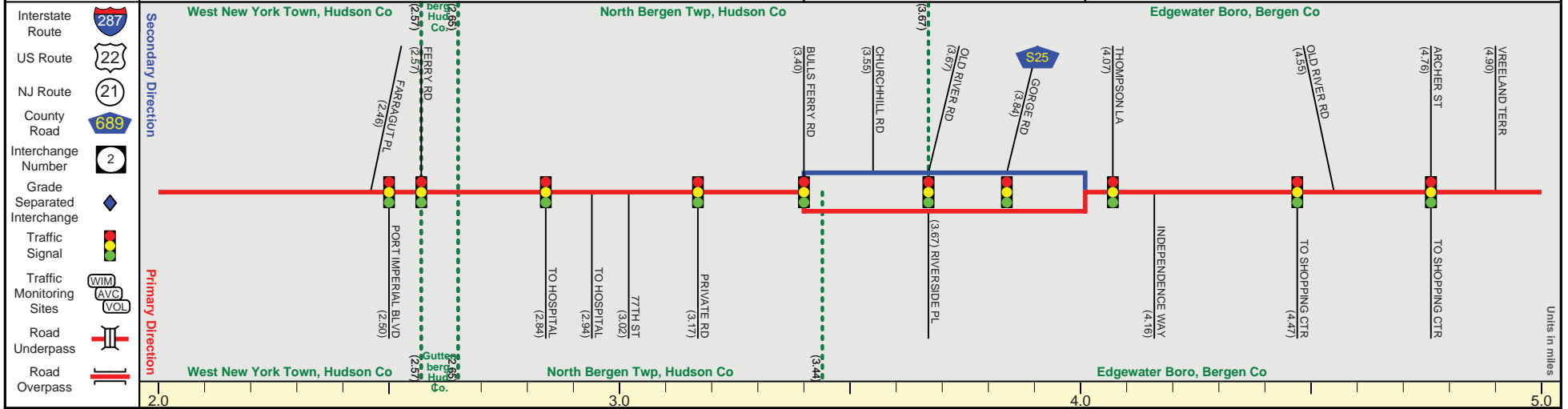
## NJDOT Straight Line Diagrams

# ROUTE 505 (South to North)

Mile Posts: 2.000 - 5.000



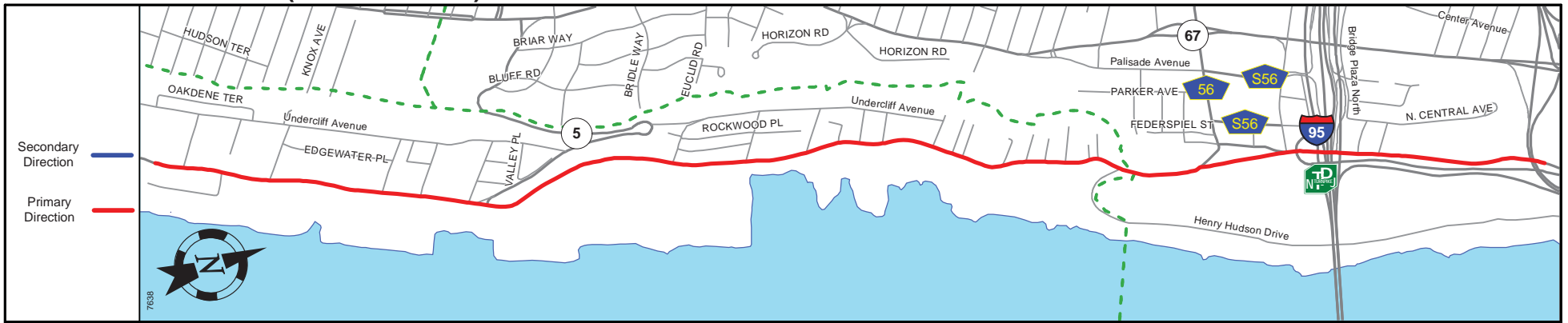
Pavement	24
Shoulder	0
Number of Lanes	2
Speed Limit	35
Street Name	River Road



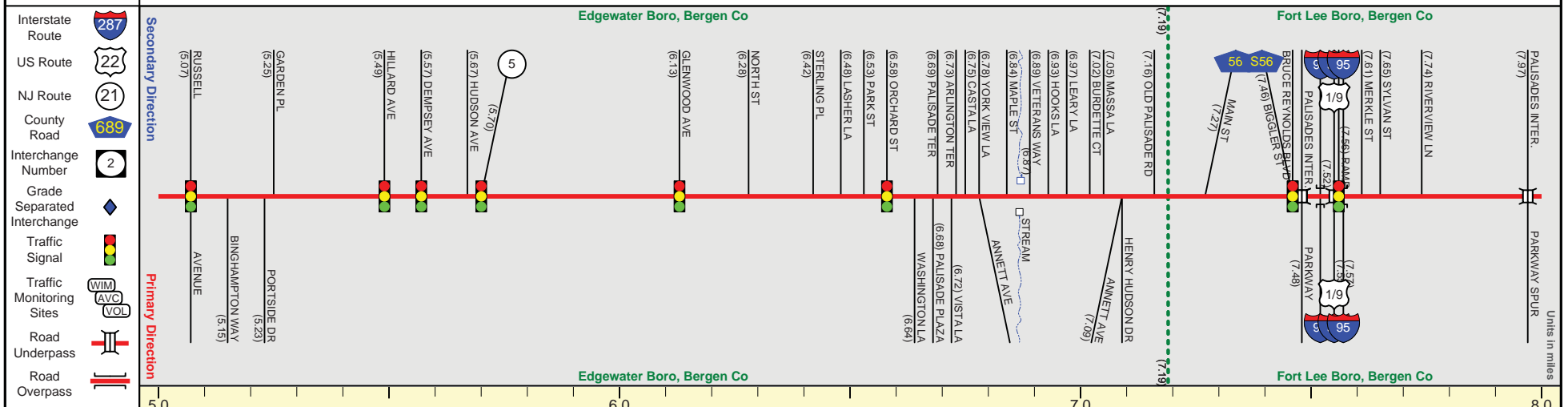
Street Name	Hillside Road	River Road
Jurisdiction	County	
Functional Class	Urban Minor Arterial	
Federal Aid - NHS Sy	STP	
Control Section	35	
Speed Limit	35	
Number of Lanes	3	4
Med. Type	None	Painted/Unprotected
Med. Width	0	8
Pavement	36	24
Shoulder	0	
Traffic Volume	27,571 (1999)	
Traffic Sta. ID	2D5C908	
Structure No.		
Enlarged Views		

SRI = 0000505\_

Date last inventoried: September 2006



Pavement	
Shoulder	
Number of Lanes	
Speed Limit	
Street Name	



Street Name	River Road		Hudson Terrace	
Jurisdiction	County		County	
Functional Class	Urban Minor Arterial		Urban Principal Arterial	
Federal Aid - NHS Sy	STP		STP	
Control Section				
Speed Limit	35		35	
Number of Lanes	4	2	4	2
Med. Type	None		None	
Med. Width	0		0	
Pavement	48	36	36	40
Shoulder	0		2	
Traffic Volume	23,590 (1999)		506 (2008)	
Traffic Sta. ID	2D5C909		2-8-594	
Structure No.	0209150		0209152	
Enlarged Views	0209158		0209160	
	N/A		4000002	