

# NJTPA


## Transportation Improvement Program Fiscal Years 2024 - 2027

**Routes:** **Mileposts:** N/A **DBNUM:** 15419

**Name:** ADA Central, Contract 3

This contract will bring projects into compliance with current ADA design requirements that could not be completed within original design or construction time frame for the following sites:

- 1) Route 28, Branch of Green Brook to Hamilton Avenue,
- 2) Route 1, College Road to NJ 91 Connector Ramp,
- 3) Route 206, Bridge Point Road to Doctor's Way,
- 4) Route 31, Bridge over Shabbbecong Creek,
- 5) Route I-78, Ramp C over Beaver Brook.



**Counties:**

Somerset Middlesex Hunterdon  
Warren

**Municipalities:**

Various

**NJDOT CIS Category:**

Multimodal Programs

**RCIS Category:**

Bike/Ped

**Sponsor:**

NJDOT

**Air Quality Code:**

AQ2 (Exempt)

**Est. Total Project Cost:**

**(Million)** \$13.489

**FY 2024 - 2027 TIP Cost:** (Million) \$6.200

**Unconstrained  
Information Year**

PHASE	SOURCE	2024	2025	2026	2027	2028-2033
CON	NHPP	\$6.200				
<b>TOTAL</b>		\$6.200				

# NJTPA

## Transportation Improvement Program Fiscal Years 2024 - 2027

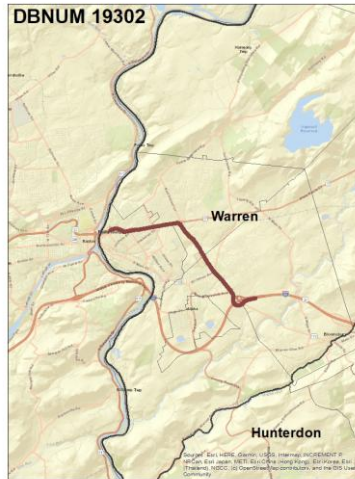
**Routes:** 22 / 78

**Mileposts:** 0.30 - 5.07

**DBNUM:** 19302

**Name:** Route 22, Broad Street Ramp to Route 78

Initiated from the Pavement Management System, this project will resurface the pavement within the project limits.



**Counties:**

Warren

**Municipalities:**

Phillipsburg Lopatcong Twp

Pohatcong Twp Greenwich Twp

**NJDOT CIS Category:**

Road Assets

**RCIS Category:**

Road Preservation

**Sponsor:**

NJDOT

**Air Quality Code:**

S10 (Exempt)

**Est. Total Project Cost:**

**(Million)** \$14.333

**FY 2024 - 2027 TIP Cost:**

**(Million)** \$13.000

**Unconstrained  
Information Year**

PHASE	SOURCE	2024	2025	2026	2027	2028-2033
CON	NHPP	\$12.432				
CON	STBGP-ALLEN	\$0.568				
<b>TOTAL</b>		<b>\$13.000</b>				

# NJTPA

## Transportation Improvement Program Fiscal Years 2024 - 2027

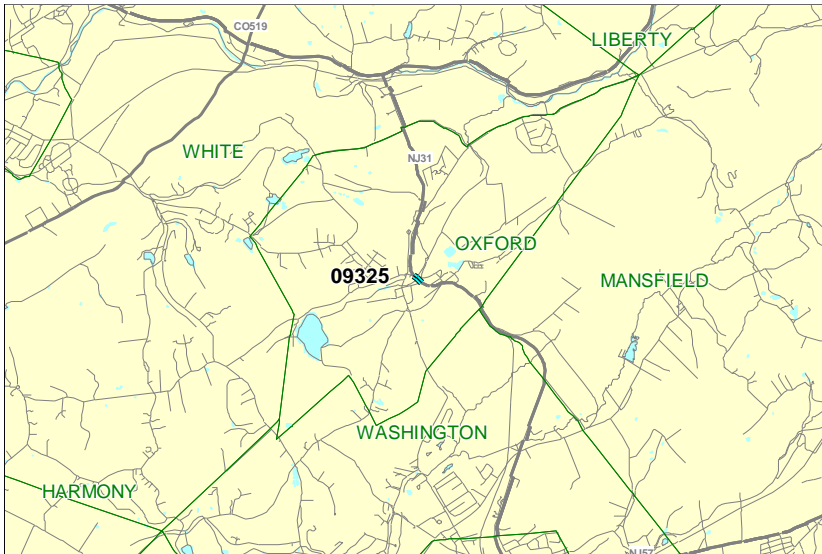
**Routes:** 31

**Mileposts:** 46.83

**DBNUM:** 09325

**Name:** Route 31, Bridge over Furnace Brook

This project will replace the structurally deficient bridge, built in 1920 and modified in 1953. Pedestrian facilities on the bridge, and at the adjacent Route 31/Wall Street intersection, will be upgraded to meet current standards and ADA compliance. In addition, improvements to the traffic signal, the substandard Southbound shoulder, and guiderail will be provided.



**Counties:**

Warren

**Municipalities:**

Oxford Twp

**NJDOT CIS Category:**

Bridge Assets

**RCIS Category:**

Bridges

**Sponsor:**

NJDOT

**Air Quality Code:**

S19 (Exempt)

**Est. Total Project Cost:**  
**(Million) \$13.577**

**FY 2024 - 2027 TIP Cost: (Million) \$13.000**

**Unconstrained  
Information Year**

PHASE	SOURCE	2024	2025	2026	2027	2028-2033
CON	BFP			\$13.000		
TOTAL				\$13.000		

# NJTPA

## Transportation Improvement Program Fiscal Years 2024 - 2027

**Routes:** 46

**Mileposts:** 0.74

**DBNUM:** 16347

**Name:** Route 46, Bridge over Paulins Kill

Initiated by the Bridge Management System, this project will replace the structurally deficient bridge, built in 1933 and modified in 1952.



**Counties:**

Warren

**Municipalities:**

Knowlton Twp

**NJDOT CIS Category:**

Bridge Assets

**RCIS Category:**

Bridges

**Sponsor:**

NJDOT

**Air Quality Code:**

S19 (Exempt)

**Est. Total Project Cost:**

(Million) \$35.347

**FY 2024 - 2027 TIP Cost:** (Million) \$33.605

**Unconstrained  
Information Year**

PHASE	SOURCE	2024	2025	2026	2027	2028-2033
ROW	BFP	\$ .100				
CON	BFP		\$33.505			
<b>TOTAL</b>		\$ .100	\$33.505			

# NJTPA

## Transportation Improvement Program Fiscal Years 2024 - 2027

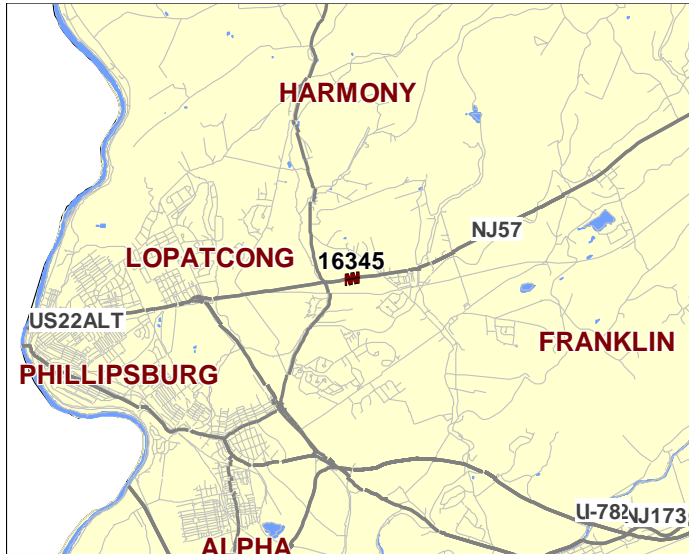
**Routes:** 57

**Mileposts:** 1.91

**DBNUM:** 16345

**Name:** Route 57, Bridge over Branch Lopatcong Creek

Initiated by the Bridge Management System, this project will replace the structurally deficient and functionally obsolete bridge, built in 1921.



**Counties:**

Warren

**Municipalities:**

Lopatcong Twp

**NJDOT CIS Category:**

Bridge Assets

**RCIS Category:**

Bridges

**Sponsor:**

NJDOT

**Air Quality Code:**

S19 (Exempt)

**Est. Total Project Cost:**

(Million) \$9.836

**FY 2024 - 2027 TIP Cost:** (Million) \$2.800

**Unconstrained  
Information Year**

PHASE	SOURCE	2024	2025	2026	2027	2028-2033
DES	BFP		\$2.500			
ROW	NHPP			\$0.300		
CON	NHPP					\$6.850
<b>TOTAL</b>			\$2.500	\$0.300		\$6.850

# NJTPA

## Transportation Improvement Program Fiscal Years 2024 - 2027

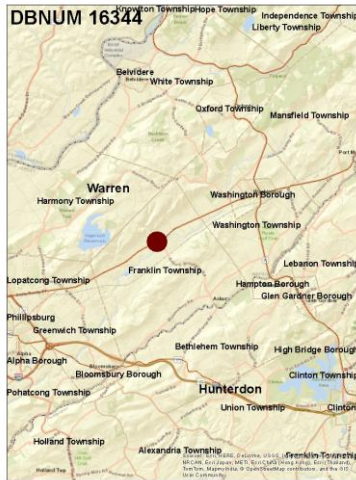
**Routes:** 57

**Mileposts:** 6.43

**DBNUM:** 16344

**Name:** Route 57, Bridge over Mill Brook

Initiated from the Bridge Management System, this project will replace and widen the structurally deficient bridge, built in 1922.



**Counties:**

Warren

**Municipalities:**

Franklin Twp

**NJDOT CIS Category:**

Bridge Assets

**RCIS Category:**

Bridges

**Sponsor:**

NJDOT

**Air Quality Code:**

S19 (Exempt)

**Est. Total Project Cost:**

(Million) \$10.477

FY 2024 - 2027 TIP Cost: (Million) \$2.500						Unconstrained Information Year
PHASE	SOURCE	2024	2025	2026	2027	2028-2033
DES	BFP		\$2.500			
CON	NHPP					\$7.000
TOTAL			\$2.500			\$7.000

# NJTPA

## Transportation Improvement Program Fiscal Years 2024 - 2027

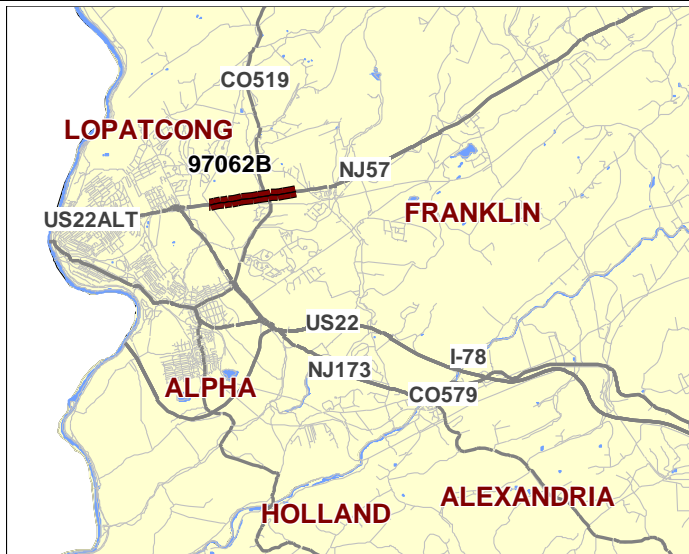
**Routes:** 57 / CR 519

**Mileposts:** 1.40 - 1.60

**DBNUM:** 97062B

**Name:** Route 57, CR 519 Intersection Improvement

The project will provide operational and safety improvements at the Route 57 and CR 519 intersection. The intersection approaches will be widened to provide turning lanes and shoulders. The project includes replacement of two structures over the Lopatcong Creek. The existing bridges, on Route 57, immediately to the East of the intersection, and on Route 519, immediately to the North of the intersection, will be demolished and reconstructed further away from the immediate vicinity of the intersection. In order to accomplish this, the Lopatcong Creek will also be relocated.



**Counties:**

Warren

**Municipalities:**

Lopatcong Twp

**NJDOT CIS Category:**

Congestion Relief

**RCIS Category:**

Road Enhancement

**Sponsor:**

NJDOT

**Air Quality Code:**

NR1 (Exempt)

**Est. Total Project Cost:**

**(Million)** \$36.034

**FY 2024 - 2027 TIP Cost:** (Million) \$3.500

**Unconstrained  
Information Year**

PHASE	SOURCE	2024	2025	2026	2027
DES	STBGP-FLEX		\$3.500		
CON	STBGP-FLEX				
<b>TOTAL</b>			\$3.500		

2028-2033
\$23.800
\$23.800

# NJTPA

## Transportation Improvement Program Fiscal Years 2024 - 2027

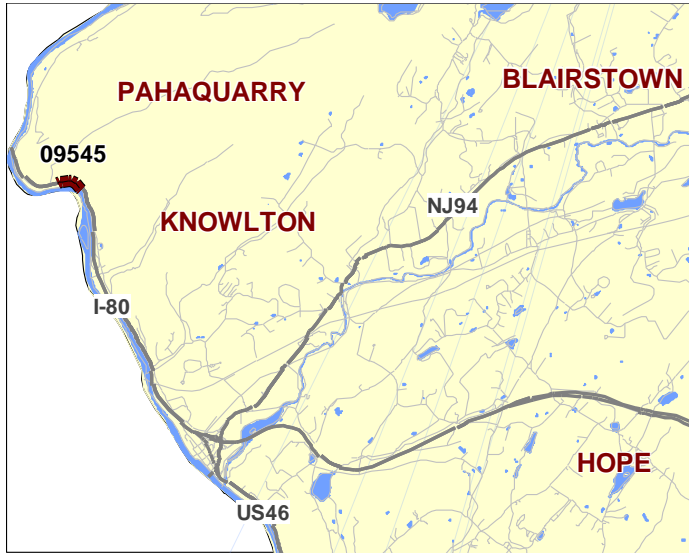
**Routes:** 80

**Mileposts:** 1.04-1.45

**DBNUM:** 09545

**Name:** Route 80, WB Rockfall Mitigation, Hardwick Township

Initiated from the Rockfall Hazzard Management System, this project will stabilize the existing rock outcrop area adjacent to I-80 Westbound at four locations within the project limits.



**Counties:**

Warren

**Municipalities:**

Hardwick Twp Knowlton Twp

**NJDOT CIS Category:**

Safety Management

**RCIS Category:**

Safety

**Sponsor:**

NJDOT

**Air Quality Code:**

S2 (Exempt)

**Est. Total Project Cost:**

(Million) \$82.349

**FY 2024 - 2027 TIP Cost:** (Million) \$0.000

**Unconstrained  
Information Year**

PHASE	SOURCE	2024	2025	2026	2027	2028-2033
CON	NHPP					\$56.039
TOTAL						\$56.039

# NJTPA

## Transportation Improvement Program Fiscal Years 2024 - 2027

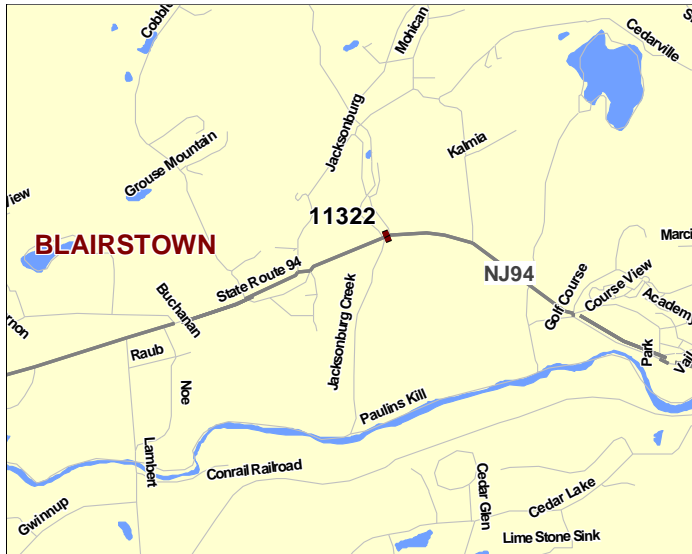
**Routes:** 94

**Mileposts:** 7.946-7.954

**DBNUM:** 11322

**Name:** Route 94, Bridge over Jacksonburg Creek

Initiated by the Bridge Management System, this project will replace the structurally deficient and functionally obsolete bridge, built in 1872. Incidental roadway approach work, including milling & paving and the replacement of the guiderail in order to upgrade to current standards as required, will also be included in the project.



**Counties:**

Warren

**Municipalities:**

Blairstown Twp

**NJDOT CIS Category:**

Bridge Assets

**RCIS Category:**

Bridges

**Sponsor:**

NJDOT

**Air Quality Code:**

S19 (Exempt)

**Est. Total Project Cost:**  
**(Million)** \$25.466

**FY 2024 - 2027 TIP Cost:** (Million) \$6.650

**Unconstrained  
Information Year**

PHASE	SOURCE	2024	2025	2026	2027	2028-2033
DES	BFP	\$2.650				
ROW	BFP		\$4.000			
CON	NHPP					\$11.200
<b>TOTAL</b>		\$2.650	\$4.000			\$11.200

# NJTPA

## Transportation Improvement Program Fiscal Years 2024 - 2027

**Routes:** 78

**Mileposts:** 3.90 - 41.87

**DBNUM:** 18601

**Name:** Route 78, Route 22 to Drift Road/Dale Road

This project will implement Intelligent Transportation System (ITS) strategies in the corridor in order to alleviate congestion and high crash rates.



**Counties:**

Hunterdon Somerset Warren

**Municipalities:**

Various

**NJDOT CIS Category:**

Congestion Relief

**RCIS Category:**

ITS

**Sponsor:**

NJDOT

**Air Quality Code:**

NR2 (Exempt)

**Est. Total Project Cost:**

(Million) \$28.000

FY 2024 - 2027 TIP Cost: (Million) \$28.000						Unconstrained Information Year
PHASE	SOURCE	2024	2025	2026	2027	2028-2033
CON	NHPP				\$28.000	
TOTAL					\$28.000	

# NJTPA

## Transportation Improvement Program Fiscal Years 2024 - 2027

**Routes:** 80

**Mileposts:** 1.2-1.5

**DBNUM:** 22360

**Name:** Route 80 EB, Retaining Wall replacement, Hardwick and Knowlton Townships

Route 80 EB, Retaining Wall replacement, Hardwick and Knowlton The overall purpose of this project is to address the subject wall's poor structural condition and meet current serviceability requirements by addressing the wall's minimal reinforcement. This is a high priority project, given the pressing structural needs associated with the wall, for which three phases of engineering services are proposed that would be administered by CPM.



**Counties:**

Warren

**Municipalities:**

Hardwick Twp Knowlton Twp

**NJDOT CIS Category:**

Bridge Assets

**RCIS Category:**

Bridges

**Sponsor:**

NJDOT

**Air Quality Code:**

S2 (Exempt)

**Est. Total Project Cost:**

**(Million)** \$96.200

**FY 2024 - 2027 TIP Cost:**

**(Million)**

**\$96.200**

**Unconstrained  
Information Year**

PHASE	SOURCE	2024	2025	2026	2027	2028-2033
CON	NHPP			\$96.200		
TOTAL				\$96.200		